

NOTICE!!

These documents have been scanned!

Do not place un-scanned documents beneath this notice!

Do not remove this notice from this file!

GPO Jacket No. 560-102
Print Order 61540
Rise Business Services, LLC
Job=AZ15 5/1/2019



Box Number= AZ15014



Claim Begin-End: AMC439835-AMC439835

1 Initial Receipt



AZ15014-10

AMC439776-AMC440076

United States Department of the Interior
Bureau of Land Management
 DIV OF LANDS, MINRLS & ENERGY
 ONE N CENTRAL AVE
 PHOENIX, AZ 85004 -4427
 Phone: 602-417-9200

Receipt

No: 3672146

Transaction #: 3776457	
Date of Transaction: 10/04/2016	
CUSTOMER:	
WILLIAM LEWIS 401 N VIRGINIA ST APT 1 PRESCOTT, AZ 86301-2696 US	

ENTERED
 OCT 13 2016
 BY: *[Signature]*

LINE #	QTY	DESCRIPTION	REMARKS	UNIT PRICE	TOTAL
1	1.00	LOCATABLE MINERALS / MINING CLAIMS-NEW, UNADJUD, ONE OR MORE AUTH NOS / NEW MINING CLAIMS LOCATION FEE CASES: AMC439835/\$37.00		- n/a -	37.00
2	1.00	LOCATABLE MINERALS / MINING CLAIMS-NEW, UNADJUD, ONE OR MORE AUTH NOS / NEW MINING CLAIM PROCESSING FEE CASES: AMC439835/\$20.00		- n/a -	20.00
3	1.00	LOCATABLE MINERALS / MINING CLAIMS-NEW, UNADJUD, ONE OR MORE AUTH NOS / NEW MINING CLAIMS MAINTENANCE FEE CASES: AMC439835/\$155.00		- n/a -	155.00
TOTAL:					\$212.00

PAYMENT INFORMATION			
1	AMOUNT:	212.00	POSTMARKED: 09/30/2016
	TYPE:	CHECK	RECEIVED: 10/03/2016
	CHECK NO:	9182811595	
	NAME:	LEWIS, WILLIAM B 401 N VIRGINIA ST APT 1 PRESCOTT AZ 86301-2696 US	

REMARKS

This receipt was generated by the automated BLM Collections and Billing System and is a paper representation of a portion of the official electronic record contained therein.

NOTICE!!

These documents have been scanned!

Do not place un-scanned documents beneath this notice!

Do not remove this notice from this file!

GPO Jacket No. 560-102
Print Order 61540
Rise Business Services, LLC
Job=AZ15 5/1/2019



Box Number= AZ15014



Claim Begin-End: AMC439835-AMC439835

2 Correspondence



AZ15014-10

AMC439776-AMC440076

SENDER: COMPLETE THIS SECTION

- Complete items 1, 2, and 3.
- Print your name and address on the reverse so that we can return the card to you.
- Attach this card to the back of the mailpiece, or on the front if space permits.

1. Article Addressed to:

JACK DALY AND WILLIAM LEWIS
 401 N VIRGINIA ST APT 1
 PRESCOTT AZ 86301-2696
 4920/RM/AMC439835, AMC439836



9590 9402 2684 6351 9084 75

2. Article Number (Transfer from service label)

7014 2870 0000 1116 1841

COMPLETE THIS SECTION ON DELIVERY**A. Signature**

X *William Lewis*

 Agent

 Addressee
B. Received by (Printed Name)

WILLIAM LEWIS

C. Date of Delivery**D. Is delivery address different from item 1?**
 Yes

If YES, enter delivery address below:

 No
3. Service Type
 Adult Signature

 Adult Signature Restricted Delivery

 Certified Mail®

 Certified Mail Restricted Delivery

 Collect on Delivery

 Collect on Delivery Restricted Delivery

Mail

Mail Restricted Delivery

(over \$500)

 Priority Mail Express®

 Registered Mail™



 Registered Mail Restricted Delivery

 Return Receipt for Merchandise

 Signature Confirmation™

 Signature Confirmation Restricted Delivery

USPS TRACKING #



First-Class Mail
Postage & Fees Paid
USPS
Permit No. G-10

9590 9402 2684 6991 9084 75

United States
Postal Service

RECEIVED
BLM AZ STAFF


2017 JUL 21 P 2:47

PHOENIX, ARIZONA

• Sender: Please print your name, address, and ZIP+4® in this box •

UNITED STATES
DEPARTMENT OF THE INTERIOR
Bureau of Land Management
Arizona State Office
One N. Central Avenue, Suite 800
Phoenix, AZ 85004-4427





United States Department of the Interior



BUREAU OF LAND MANAGEMENT

Arizona State Office

One North Central Avenue, Suite 800

Phoenix, Arizona 85004-4427

www.blm.gov/az/

JUL 14 2017

In Reply Refer To:

3800 (9200) RM

AMC439835, AMC439836

CERTIFIED MAIL - RETURN RECEIPT REQUESTED No. 7014 2870 0000 1116 1841

NOTICE

JACK DALY

WILLIAM LEWIS

401 N VIRGINIA ST APT 1

PRESCOTT, AZ 86301-2696

:
:
:

This Notice Affects the Claims

Shown in the Block Below.

AMC439835, AMC439836

BETTY BOOP MINE #2, BETTY BOOP MINE #1

Mining Claim Location Notice(s) – Amendment(s) Required

Pursuant to Title 43 Code of Federal Regulations (CFR) 3832.1, the Bureau of Land Management (BLM), Arizona State Office, received your notices of location for recording mining claims. In accordance with 43 CFR 3832.12, the claims listed above cannot be accepted as filed and must be amended as noted below.

The claims are not described with a proper metes and bounds description. A proper metes and bounds description is required to accurately determine the location of the claims.

In accordance with 43 CFR 3832.12 a lode claim must be described by metes and bounds and include a tie to a permanent monument such as a section quarter corner monument. All claim descriptions must include state, meridian, township, range, section and by aliquot part to the quarter section.

An amendment must be filed for each claim listed above to correct the defects identified. There is a \$10 BLM processing fee for each amendment. The amendments must be received by BLM within 30 days of your receipt of this notice. If the amendments are not received within the 30-day timeframe the mining claims will be declared null and void.

If additional information is required, please contact RéAnn Myers at 602-417-9413. Please include your AMC serial number(s) on all correspondence.



Lucas Lucero
Deputy State Director
Lands, Minerals and Energy Division

Enclosure
Metes and Bounds Information

USPS Tracking® Results

FAQs > (<http://faq.usps.com/?articleId=220900>)

Track Another Package +

Remove X

Tracking Number: 70142870000011161841



Delivered

Product & Tracking Information

See Available Actions

Postal Product:

Features:
Certified Mail™

DATE & TIME	STATUS OF ITEM	LOCATION
July 20, 2017, 11:25 am	Delivered	PRESCOTT, AZ 86301
Your item was delivered at 11.25 am on July 20, 2017 in PRESCOTT, AZ 86301.		
July 19, 2017, 10:15 am	Notice Left (No Authorized Recipient Available)	PRESCOTT, AZ 86301
July 19, 2017, 9:14 am	Out for Delivery	PRESCOTT, AZ 86303
July 19, 2017, 9:04 am	Sorting Complete	PRESCOTT, AZ 86303

See More v

Available Actions

Text Updates	v
Email Updates	v

See Less ^

Can't find what you're looking for?

Go to our FAQs section to find answers to your tracking questions.

FAQs (<http://faq.usps.com/?articleId=220900>)

NOTICE!!

These documents have been scanned!

Do not place un-scanned documents beneath this notice!

Do not remove this notice from this file!

GPO Jacket No. 560-102
Print Order 61540
Rise Business Services, LLC
Job=AZ15 5/1/2019



Box Number= AZ15014



Claim Begin-End: AMC439835-AMC439835

3 Transfers



AZ15014-10

AMC439776-AMC440076

**NO
DOCUMENTS
FOUND**

NO DOCUMENTS FOUND
NO DOCUMENTS FOUND

NOTICE!!

These documents have been scanned!

Do not place un-scanned documents beneath this notice!

Do not remove this notice from this file!

GPO Jacket No. 560-102
Print Order 61540
Rise Business Services, LLC
Job=AZ15 5/1/2019



Box Number= AZ15014



Claim Begin-End: AMC439835-AMC439835

4 Annual Filings



AZ15014-10

AMC439776-AMC440076

UNITED STATES
DEPARTMENT OF THE INTERIOR
BUREAU OF LAND MANAGEMENT

FORM APPROVED
OMB NO.: 1004-0114
Expires: January 31, 2020

439835

AFFIDAVIT OF ANNUAL ASSESSMENT WORK

439836

435502

WHEN RECORDED, MAIL DOCUMENT TO:

NAME: WILLIAM LEWIS

ADDRESS: 10052 S. STATE ROUTE 69
Apt. 1, P.O. BOX 773

CITY, STATE, ZIP: MAYER, AZ, 86333

FOR COUNTY RECORDER'S USE

No. of Claims 1

x \$10/claim \$

Total due BLM \$ 15.00

TO ALL WHOM IT MAY CONCERN:

- The undersigned certifies that at least \$100 per claim was expended for development, labor and improvements, or equivalent value added, as the annual assessment work for the assessment year ending September 1, 2018 for the following contiguous unpatented mining claim(s), located in the County of YAVAPAI, in the State of ARIZONA.

BLM Serial No.	Name of Claim	Tp	Rg	Sec	Mer	County Recordation Book and Page No.	Co. Recording Date
AMC439835	BETTY BOOP #2	11.5N	01E	24	14	2016-0045957	9/15/2014

RECEIVED
BLM AZ STATE OFFICE
2018 NOV 16 P 2:36
PHOENIX, ARIZONA

ENTERED
NOV 30 2018
BY: RAM

2. Type of labor and improvements (specify what was done and give the total value for that labor and improvement to show at least \$100 for each claim). If a geological, geochemical, or geophysical survey was performed, as per 30 U.S.C. 28-1, reference the title of the report of survey, give cost and date of the survey and report, and indicate it was filed with the County Recorder:

Description of Work Performed	Value of Work Performed	Date Work Was Performed
REPOSTED "MINING CLAIM SIGNS"	30.00	7/12/2018
" " "NO TRESSPASSING"	20.00	7/12/2018
CHECKED & REPLACED LOCATION POSTS	20.00	7/28/2018
WALKED; CLEANED UP MINE AREA	10.00	7/28/2018
FILLED IN ONE TEST HOLE; TOOLS	20.00	8/5/2018

3. Name and mailing address of each person who performed the labor and improvements:

Name (please print)

WILLIAM LEWIS

JACK DALY

Current Mailing Address (please print)

10052 S. STATE ROUTE 69, Apt. 1, PO Box 773
MAYER, AZ 86333

10052 S. STATE ROUTE 69, Apt. 1 PO Box 773
MAYER, AZ 86333

4. Name and mailing address of each person who holds and claims the subject mining claim(s) for the valuable minerals contained therein. Be sure to indicate if there is a change of address:

Name (please print)

WILLIAM LEWIS

JACK DALY

Current Mailing Address (please print)

10052 S. STATE ROUTE 69, Apt. 1, PO Box 773, MAYER, AZ
86333

10052 S. STATE ROUTE 69, Apt. 1, PO Box 773, MAYER, AZ
86333

5. The undersigned testifies that on the date of 9/28, 2018, all monuments required by law were erected upon the subject claim(s), and all notices required by law were posted on the subject claim(s) or copies thereof were in place, and at said date, each corner monument bore or contained

markings sufficient to appropriately designate the corner of the claim to which it pertains and the name of the claim(s).

I hereby certify under penalty of perjury under the laws of the State of ARIZONA that the foregoing statements are true and correct:

William Lewis Date: 11/13/18
(Signature of person responsible for above statement)

Title 18 U.S.C. 1001 and 43 U.S.C. 1212 make it a crime for any person knowingly and willfully to make to any department or agency of the United States any false, fictitious or fraudulent statements or representations as to any matter within its jurisdiction.


Notary Block

SUBSCRIBED AND SWORN TO before me, this 13th day of November 20 18

By: Colleen Gail Donaldson
(Signature of Affiant)

Title: Colleen Gail Donaldson

My Commission Expires: 09/07/2021



INSTRUCTIONS

1. This is an optional form that may be used to satisfy the requirements for the Bureau of Land Management (BLM) under the provisions of 43 U.S.C. §1744 and 30 U.S.C. §28-28d and the regulations thereunder (43 CFR part 3835). Since local and State laws may vary, you should contact your local and State agencies where the claims are located to ensure all applicable laws and requirements are satisfied.
2. The claimant(s) must fill in the date in paragraph 1 for the applicable assessment year and the county and state where the claims are located.
3. All claim names, BLM serial numbers, legal descriptions, and original county recording information must be listed for the claims pertaining to this assessment notice.
4. The claimant(s) must complete paragraph 2 listing all labor or improvements which was performed on or did benefit the subject mining claims. The value and date of the labor or improvements must also be listed. The total amount of labor or improvements can be listed, but the total expenditure must equal at least \$100 for each claim.
5. The names and current mailing addresses of the person(s) performing the labor shall be listed in paragraph 2.
6. The name and current mailing address of each owner (claimant) of the claims shall be listed in paragraph 3. The mailing address shall be the owner's address and not the address of an agent or anyone representing the claimant. Be sure to note if there has been a change of address.
7. Paragraph 5 shall be completed to show the date it was verified that all monuments required by law were properly erected, all notices were posted, and that corners were appropriately designated for all claims listed.
8. An exact legible reproduction or duplicate (other than microfilm or other electronic media) of this affidavit or another type of affidavit of assessment work that you file or will file in the county where each claim is located, must be filed with the BLM on or before December 30 of the calendar year in which the assessment year ends. For mill or tunnel sites, a separate notice of intent to hold must be filed with the BLM on or before December 30. Requirements for filing a notice of intent to hold can be found at 43 CFR 3835.33.
9. A processing fee of \$10 for each claim listed must be remitted to the BLM along with this or any other affidavit of assessment work.

PHOENIX, ARIZONA
NOV 15 2 36 PM '18
RECEIVED
BLM STATE OFFICE

NOTICES

THE PRIVACY ACT and 43 CFR 2.223(d) require that you be furnished with the following information in connection with the information requested by this form.

AUTHORITY: 30 U.S.C. §28-28d and 43 CFR part 3835 permit collection of the information requested by this form.

PRINCIPAL PURPOSE: The BLM will use the information you provide to document compliance with 43 U.S.C. 1744 and that assessment work has been completed in accordance with 30 U.S.C. § 28-28d and 43 CFR part 3835 in lieu of paying the maintenance fee for the mining claims listed on this form.

ROUTINE USES: The BLM will only disclose this information in accordance with the provisions at 43 CFR 2.231(b) and (c).

EFFECT OF NOT PROVIDING INFORMATION: Disclosure of the requested information is required by 30 U.S.C. § 28-28d and 43 CFR part 3835 for claimants qualified to perform assessment work in lieu of paying the maintenance fee. Failure to submit all the requested information or to complete this form will delay the BLM's processing of the form and may preclude the BLM's acceptance of the assessment work information, which may result in forfeiture of the mining claim(s) by the claimant.

THE PAPERWORK REDUCTION ACT requires us to inform you that:

Use of this form is optional. You must perform assessment if a waiver to pay the maintenance fee has been requested. This form is provided to help you attest that annual assessment work has been completed in lieu of paying the maintenance fee for your claim(s). Submission of the requested information is necessary to obtain or retain a benefit.

You do not have to respond to this or any other Federal agency-sponsored information collection unless it displays a valid OMB control number.

BURDEN HOURS STATEMENT: The estimated public reporting burden for this form is 30 minutes per response, including the time for reviewing instructions, gathering and maintaining data, and completing and reviewing the form. You may submit comments regarding the burden estimate or any other aspect of this form to: U.S. Department of the Interior, Bureau of Land Management (1004-0114), Bureau Information Collection Clearance Officer (WO-630), 1849 C Street, N.W., Room 2134LM, Washington, D.C. 20240.

UNITED STATES
DEPARTMENT OF THE INTERIOR
BUREAU OF LAND MANAGEMENT

FORM APPROVED
OMB NO. 1004-0114
Expires January 31, 2020

AFFIDAVIT OF ANNUAL ASSESSMENT WORK

WHEN RECORDED, MAIL DOCUMENT TO:

NAME: WILLIAM LEWIS

ADDRESS: 10052 S. STATE ROUTE 69
Apt. 1, P.O. Box 773

CITY, STATE, ZIP: MAYER, AZ, 86333

FOR COUNTY RECORDER'S USE

No. of Claims 1
x \$10 claim 1
Total due BLM \$ 15.00

TO ALL WHOM IT MAY CONCERN:

I, The undersigned certifies that at least \$100 per claim was expended for development, labor and improvements, or equivalent value added, as the annual assessment work for the assessment year ending September 1, 2018 for the following contiguous unpatented mining claim(s), located in the County of YAVAPAI, in the State of ARIZONA.

BLM Serial No.	Name of Claim	Tp	Rg	Sec	Mer	County Recordation Book and Page No.	Co. Recording Date
AMC439836	BETTY BOOP #1	11.5N	01E	24	14	2016-0045957	9/15/2016

RECEIVED
BLM AZ STATE OFFICE
2016 NOV 16 P 2:36
PHOENIX, ARIZONA

2. Type of labor and improvements (specify what was done and give the total value for that labor and improvement to show at least \$100 for each claim). If a geological, geochemical, or geophysical survey was performed, as per 30 U.S.C. 28-1, reference the title of the report of survey, give cost and date of the survey and report, and indicate it was filed with the County Recorder:

Description of Work Performed	Value of Work Performed	Date Work Was Performed
REPOSTED, "MINING CLAIM SIGNS"	30.00	7/8/2018
" " "NO TRESPASSING SIGNS"	20.00	7/8/2018
CHECKED & REPLACED LOCATION POSTS	20.00	8/10/2018
WALKED; CLEARED UP MINE AREA	10.00	8/10/2018
FILLED IN ONE TEST HOLE; TOOLS	20.00	8/14/2018

3. Name and mailing address of each person who performed the labor and improvements:

Name (please print)

WILLIAM LEWIS

JACK DALY

Current Mailing Address (please print)

10052 S. STATE ROUTE 69, Apt. 1, P.O. Box 773,
MAYER, AZ 86333

10052 S STATE ROUTE 69, Apt. 1, P.O. Box 773,
MAYER, AZ 86333

4. Name and mailing address of each person who holds and claims the subject mining claim(s) for the valuable minerals contained therein. Be sure to indicate if there is a change of address:

Name (please print)

WILLIAM LEWIS

JACK DALY

Current Mailing Address (please print)

10052 S. STATE ROUTE 69, Apt. 1 P.O. Box 773, MAYER, AZ 86333

10052 S. STATE ROUTE 69, Apt. 1 P.O. Box 773, MAYER, AZ
86333

5. The undersigned testifies that on the date of 9/28, 2018, all monuments required by law were erected upon the subject claim(s), and all notices required by law were posted on the subject claim(s) or copies thereof were in place, and at said date, each corner monument bore or contained

markings sufficient to appropriately designate the corner of the claim to which it pertains and the name of the claim(s).

I hereby certify under penalty of perjury under the laws of the State of ARIZONA that the foregoing statements are true and correct:

William Lewis Date: 11/13/18
(Signature of person responsible for above statement)

Title 18 U.S.C. 1001 and 43 U.S.C. 1212 make it a crime for any person knowingly and willfully to make to any department or agency of the United States any false, fictitious or fraudulent statements or representations as to any matter within its jurisdiction


Notary Block

SUBSCRIBED AND SWORN TO before me, this 13th day of NOVEMBER 2018

By: Colleen Gail Donaldson
(Signature of Affiant)

Title: Colleen Gail Donaldson

My Commission Expires: 09/07/2021



INSTRUCTIONS

1. This is an optional form that may be used to satisfy the requirements for the Bureau of Land Management (BLM) under the provisions of 43 U.S.C. §1744 and 30 U.S.C. §28-28d and the regulations thereunder (43 CFR part 3835). Since local and State laws may vary, you should contact your local and State agencies where the claims are located to ensure all applicable laws and requirements are satisfied.
2. The claimant(s) must fill in the date in paragraph 1 for the applicable assessment year and the county and state where the claims are located.
3. All claim names, BLM serial numbers, legal descriptions, and original county recording information must be listed for the claims pertaining to this assessment notice.
4. The claimant(s) must complete paragraph 2 listing all labor or improvements which was performed on and did benefit the subject mining claims. The value and date of the labor or improvements must also be listed. The total amount of labor or improvements can be listed, but the total expenditure must equal at least \$100 for each claim.
5. The names and current mailing addresses of the person(s) performing the labor shall be listed in paragraph 3.
6. The name and current mailing address of each owner (claimant) of the claims shall be listed in paragraph 4. The mailing address shall be the owner's address and not the address of an agent or anyone representing the claimant. Be sure to note if there has been a change of address.
7. Paragraph 5 shall be completed to show the date it was verified that all monuments required by law were properly erected, all notices were posted, and that corners were appropriately designated for all claims listed.
8. An exact legible reproduction or duplicate (other than microfilm or other electronic media) of this affidavit or another type of affidavit of assessment work that you file or will file in the county where each claim is located, must be filed with the BLM on or before December 30 of the calendar year in which the assessment year ends. For mill or tunnel sites, a separate notice of intent to hold must be filed with the BLM on or before December 30. Requirements for filing a notice of intent to hold can be found at 43 CFR 3835.33.
9. A processing fee of \$10 for each claim listed must be remitted to the BLM along with this or any other affidavit of assessment work.

RECEIVED
STATE OFFICE
NOV 15 2 23 PM
PHOENIX ARIZONA

NOTICES

THE PRIVACY ACT and 43 CFR 2.223(d) require that you be furnished with the following information in connection with the information requested by this form.

AUTHORITY: 30 U.S.C. §28-28d and 43 CFR part 3835 permit collection of the information requested by this form.

PRINCIPAL PURPOSE: The BLM will use the information you provide to document compliance with 43 U.S.C. 1744 and that assessment work has been completed in accordance with 30 U.S.C. § 28-28d and 43 CFR part 3835 in lieu of paying the maintenance fee for the mining claims listed on this form.

ROUTINE USES: The BLM will only disclose this information in accordance with the provisions at 43 CFR 2.231(b) and (c).

EFFECT OF NOT PROVIDING INFORMATION: Disclosure of the requested information is required by 30 U.S.C. § 28-28d and 43 CFR part 3835 for claimants qualified to perform assessment work in lieu of paying the maintenance fee. Failure to submit all the requested information or to complete this form will delay the BLM's processing of the form and may preclude the BLM's acceptance of the assessment work information, which may result in forfeiture of the mining claim(s) by the claimant.

THE PAPERWORK REDUCTION ACT requires us to inform you that:

Use of this form is optional. You must perform assessment if a waiver to pay the maintenance fee has been requested. This form is provided to help you attest that annual assessment work has been completed in lieu of paying the maintenance fee for your claim(s). Submission of the requested information is necessary to obtain or retain a benefit.

You do not have to respond to this or any other Federal agency-sponsored information collection unless it displays a valid OMB control number.

BURDEN HOURS STATEMENT: The estimated public reporting burden for this form is 30 minutes per response, including the time for reviewing instructions, gathering and maintaining data, and completing and reviewing the form. You may submit comments regarding the burden estimate or any other aspect of this form to: U.S. Department of the Interior, Bureau of Land Management (1004-0114), Bureau Information Collection Clearance Officer (WO-630), 1849 C Street, N.W., Room 2134LM, Washington, D.C. 20240.

UNITED STATES
DEPARTMENT OF THE INTERIOR
BUREAU OF LAND MANAGEMENT

FORM APPROVED
OMB NO. 1004-0114
Expires January 31, 2020

AFFIDAVIT OF ANNUAL ASSESSMENT WORK

WHEN RECORDED, MAIL DOCUMENT TO:

NAME: WILLIAM LEWIS

ADDRESS: 10052 S. STATE ROUTE 69
Apt. 1, P.O. Box 773

CITY, STATE, ZIP: MAYER, AZ, 86333

FOR COUNTY RECORDER'S USE

No. of Claims 1
x \$10/claim
Total due BLM \$ *15.00

TO ALL WHOM IT MAY CONCERN:

1. The undersigned certifies that at least \$100 per claim was expended for development, labor and improvements, or equivalent value added, as the annual assessment work for the assessment year ending September 1, 2018 for the following contiguous unpatented mining claim(s), located in the County of YAVAPAI, in the State of ARIZONA.

BLM Serial No.	Name of Claim	Tp Rg Sec Mer				County Recordation Book and Page No.	Co. Recording Date
		Example: 13N 5E 14 MDM					
AMC435502	DEWINE MINE VENTURE	13N	2W	33	14	2015-0052227	10/30/2015

RECEIVED
 BLM AZ STATE OFFICE
 NOV 19 10 23 16
 PHOENIX, ARIZONA

2. Type of labor and improvements (specify what was done and give the total value for that labor and improvement to show at least \$100 for each claim). If a geological, geochemical, or geophysical survey was performed, as per 30 U.S.C. 28-1, reference the title of the report of survey, give cost and date of the survey and report, and indicate it was filed with the County Recorder:

Description of Work Performed	Value of Work Performed	Date Work Was Performed
REPOSTED, "MINING CLAIM SIGNS"	20.00	8/17/2018
" " "NO TRESPASSING SIGNS"	20.00	8/17/2018
CHECKED & REPLACED LOCATION "POSTS"	20.00	8/17/2018
WALKED, CLEANED UP AREA	10.00	8/17/2018
FILLED IN TEST HOLE (2), 5 FT X 3 FT, TEELS	30.00	8/12/2018

3. Name and mailing address of each person who performed the labor and improvements:

Name (please print)	Current Mailing Address (please print)
WILLIAM LEWIS	10052 S. STATE ROUTE 69, Apt. 1, PO Box 773, MAYER, AZ 86333
JACK PALY	10052 S. STATE ROUTE 69, Apt. 1, PO Box 773, MAYER, AZ 86333

4. Name and mailing address of each person who holds and claims the subject mining claim(s) for the valuable minerals contained therein. Be sure to indicate if there is a change of address:

Name (please print)	Current Mailing Address (please print)
WILLIAM LEWIS	10052 S STATE ROUTE 69, Apt. 1, PO Box 773, MAYER, AZ 86333
JACK PALY	10052 S. STATE ROUTE 69, Apt. 1, PO Box 773, MAYER, AZ 86333

5. The undersigned testifies that on the date of 10/5, 2018, all monuments required by law were erected upon the subject claim(s), and all notices required by law were posted on the subject claim(s) or copies thereof were in place, and at said date, each corner monument bore or contained

markings sufficient to appropriately designate the corner of the claim to which it pertains and the name of the claim(s).

I hereby certify under penalty of perjury under the laws of the State of ARIZONA that the foregoing statements are true and correct:

William Lewis Date: 11/13/18
(Signature of person responsible for above statement)

Title 18 U.S.C. 1001 and 43 U.S.C. 1212 make it a crime for any person knowingly and willfully to make to any department or agency of the United States any false, fictitious or fraudulent statements or representations as to any matter within its jurisdiction.


Notary Block

SUBSCRIBED AND SWORN TO before me, this 13th day of November 20 18

By: Colleen Gail Donaldson
(Signature of Affiant)

Title: Colleen Gail Donaldson

My Commission Expires. 09/07/2021



INSTRUCTIONS

1. This is an optional form that may be used to satisfy the requirements for the Bureau of Land Management (BLM) under the provisions of 43 U.S.C. §1744 and 30 U.S.C. §28-28d and the regulations thereunder (43 CFR part 3835). Since local and State laws may vary, you should contact your local and State agencies where the claims are located to ensure all applicable laws and requirements are satisfied.
2. The claimant(s) must fill in the date in paragraph 1 for the applicable assessment year and the county and state where the claims are located.
3. All claim names, BLM serial numbers, legal descriptions, and original county recording information must be listed for the claims pertaining to this assessment notice.
4. The claimant(s) must complete paragraph 2 listing all labor or improvements which was performed on and did benefit the subject mining claims. The value and date of the labor or improvements must also be listed. The total amount of labor or improvements can be listed, but the total expenditure must equal at least \$100 for each claim.
5. The names and current mailing addresses of the person(s) performing the labor shall be listed in paragraph 2.
6. The name and current mailing address of each owner (claimant) of the claims shall be listed in paragraph 3. The mailing address shall be the owner's address and not the address of an agent or anyone representing the claimant. Be sure to note if there has been a change of address.
7. Paragraph 5 shall be completed to show the date it was verified that all monuments required by law were properly erected, all notices were posted, and that corners were appropriately designated for all claims listed.
8. An exact legible reproduction or duplicate (other than microfilm or other electronic media) of this affidavit or another type of affidavit of assessment work that you file or will file in the county where each claim is located, must be filed with the BLM on or before December 30 of the calendar year in which the assessment year ends. For mill or tunnel sites, a separate notice of intent to hold must be filed with the BLM on or before December 30. Requirements for filing a notice of intent to hold can be found at 43 CFR 3835.33.
9. A processing fee of \$10 for each claim listed must be remitted to the BLM along with this or any other affidavit of assessment work.

RECEIVED
BLM AFFIDAVIT OFFICE
PHOENIX, ARIZONA
NOV 14 2018 P 2:33

NOTICES

THE PRIVACY ACT and 43 CFR 2.223(d) require that you be furnished with the following information in connection with the information requested by this form.

AUTHORITY: 30 U.S.C. §28-28d and 43 CFR part 3835 permit collection of the information requested by this form.

PRINCIPAL PURPOSE: The BLM will use the information you provide to document compliance with 43 U.S.C. 1744 and that assessment work has been completed in accordance with 30 U.S.C. § 28-28d and 43 CFR part 3835 in lieu of paying the maintenance fee for the mining claims listed on this form.

ROUTINE USES: The BLM will only disclose this information in accordance with the provisions at 43 CFR 2.231(b) and (c).

EFFECT OF NOT PROVIDING INFORMATION: Disclosure of the requested information is required by 30 U.S.C. § 28-28d and 43 CFR part 3835 for claimants qualified to perform assessment work in lieu of paying the maintenance fee. Failure to submit all the requested information or to complete this form will delay the BLM's processing of the form and may preclude the BLM's acceptance of the assessment work information, which may result in forfeiture of the mining claim(s) by the claimant

THE PAPERWORK REDUCTION ACT requires us to inform you that:

Use of this form is optional. You must perform assessment if a waiver to pay the maintenance fee has been requested. This form is provided to help you attest that annual assessment work has been completed in lieu of paying the maintenance fee for your claim(s). Submission of the requested information is necessary to obtain or retain a benefit.

You do not have to respond to this or any other Federal agency-sponsored information collection unless it displays a valid OMB control number.

BURDEN HOURS STATEMENT: The estimated public reporting burden for this form is 30 minutes per response, including the time for reviewing instructions, gathering and maintaining data, and completing and reviewing the form. You may submit comments regarding the burden estimate or any other aspect of this form to: U.S. Department of the Interior, Bureau of Land Management (1004-0114), Bureau Information Collection Clearance Officer (WO-630), 1849 C Street, N.W., Room 2134LM, Washington, D.C. 20240.

WILLIAM LEWIS
10052 S. STATE ROUTE 69
Apt. 1, P.O. Box 773
MAYER, AZ, 86333



1000



85004

MATERIAL
86333
NOV 14, 18
AMOUNT


\$4.66

R2304P119288-02

7017 0530 0001 1518 7028

PLACE STICKER AT TOP OF ENVELOPE TO THE RIGHT
OF THE RETURN ADDRESS. FOLD AT DOTTED LINE

CERTIFIED MAIL



7017 0530 0001 1518 7028

PHOENIX, ARIZONA

2018 NOV 16 P 2:30

RECEIVED
BLM AZ STATE OFFICE

BUREAU of LAND MANAGEMENT
ONE N. CENTRAL AVENUE, STE 800
PHOENIX, AZ 85004-2203

United States Department of the Interior
Bureau of Land Management
 DIV OF LANDS, MINRLS & ENERGY
 ONE N CENTRAL AVE
 PHOENIX, AZ 85004 -4427
 Phone: 602-417-9200

Receipt

No: 4309169

Transaction #: 4425533	
Date of Transaction: 11/19/2018	
CUSTOMER:	
WILLIAM LEWIS 10052 S STATE ROUTE 69; APT 1 PO BOX 773 MAYER, AZ 86333 US	

LINE #	QTY	DESCRIPTION	REMARKS	UNIT PRICE	TOTAL
1	1.00	LOCATABLE MINERALS / MINING CLAIMS- NOT NEW-UNADJUD, ONE AUTH NO. ONLY / MINING CLAIM MONEY RECEIVED CASES: AMC439835/\$45.00	2018 PROOF OF LABOR (3)	- n/a -	45.00
TOTAL:					\$45.00

PAYMENT INFORMATION			
1	AMOUNT:	45.00	POSTMARKED: N/A
	TYPE:	CHECK	RECEIVED: 11/16/2018
	CHECK NO:	25191432887	
	NAME:	LEWIS, WILLIAM 10052 S STATE ROUTE 69; APT 1 PO BOX 773 MAYER AZ 86333 US	

REMARKS

This receipt was generated by the automated BLM Collections and Billing System and is a paper representation of a portion of the official electronic record contained therein.

UNITED STATES
DEPARTMENT OF THE INTERIOR
BUREAU OF LAND MANAGEMENT

MAINTENANCE FEE WAIVER CERTIFICATION

435502
439836
FORM APPROVED
OMB NO. 1004-0114
Expires: January 31, 2020

SEE INSTRUCTIONS ON PAGE 2

JML

439835

- This small miner waiver is filed for the assessment year beginning on September 1, 2018 and ending on September 1, 2019.
- The undersigned and all related parties owned ten or fewer mining claims, mill, or tunnel sites located and maintained on Federal lands in the United States of America on September 1, 2018.
- The undersigned have performed the assessment work required by law for each mining claim listed prior to filing this waiver and understand that by filing this form, the undersigned must file an affidavit of assessment work with the Bureau of Land Management (BLM) by the December 30th following the filing of this waiver.
- The undersigned understand that if the assessment work obligation has not yet come due under 30 U.S.C. 28 (for those claims in their first assessment year only), a notice of intent to hold reciting this condition must be recorded by the December 30th following the filing of this waiver.
- The undersigned understand that mill and tunnel sites may also be listed on this waiver and be waived from payment of the maintenance fee, and that a notice of intent to hold for these sites is required to be filed with the BLM by the December 30th following the filing of this waiver.
- The undersigned understand and acknowledge that pursuant to 43 U.S.C. 1212 and 18 U.S.C. 1001, the filing or recording of a false, fictitious, or fraudulent document with the BLM may result in a fine of up to \$250,000, a prison term not to exceed five years, or both.
- The mining claims, mill or tunnel sites for which this waiver from payment of the maintenance fees is requested are:

CLAIM OR SITE NAME	BLM RECORDATION SERIAL NUMBER
1. DEVINE MINE VENTURE	AMC 435502 (913)
2. BETTY BOOP #1	AMC 439836
3. BETTY BOOP #2	AMC 439835
4.	
5.	
6.	
7.	
8.	
9.	
10.	

RECEIVED
BLM AZ STATE OFFICE
2018 AUG 23 P 2:36
PHOENIX, ARIZONA

The owner(s) (claimants) of the above mining claims and sites are:

<u>WILLIAM LEWIS</u> (Owner's Name - Please Print)	<u><i>William Lewis</i></u> (Owner's Signature)			
<u>10052 S. STATE ROUTE 69</u> <u>APT. 1</u> (Owner's Mailing Address) <u>PO BOX 773</u>	<u>MAYER</u> (City)	<u>AZ</u> (State)	<u>86333</u> (Zip Code)	
<u>JACK DALY</u> (Owner's Name - Please Print)	<u><i>Jack Daly</i></u> (Owner's Signature)			
<u>10052 S. STATE ROUTE 69</u> <u>APT. 1</u> (Owner's Mailing Address) <u>PO BOX 773</u>	<u>MAYER</u> (City)	<u>AZ</u> (State)	<u>86333</u> (Zip Code)	
_____ (Owner's Name - Please Print)	_____ (Owner's Signature)			
_____ (Owner's Mailing Address)	_____ (City)	_____ (State)	_____ (Zip Code)	
_____ (Owner's Name - Please Print)	_____ (Owner's Signature)			
_____ (Owner's Mailing Address)	_____ (City)	_____ (State)	_____ (Zip Code)	

(Continued on page 2)

ENTERED
SEP 05 2018
BY: BDS

(Owner's Name - Please Print)	(Owner's Signature)		
(Owner's Mailing Address)	(City)	(State)	(Zip Code)
(Owner's Name - Please Print)	(Owner's Signature)		
(Owner's Mailing Address)	(City)	(State)	(Zip Code)
(Owner's Name - Please Print)	(Owner's Signature)		
(Owner's Mailing Address)	(City)	(State)	(Zip Code)
(Owner's Name - Please Print)	(Owner's Signature)		
(Owner's Mailing Address)	(City)	(State)	(Zip Code)

18 U.S.C. 1001 and 43 U.S.C. 1212 make it a crime for any person knowingly and willfully to make to any department or agency of the United States any false, fictitious or fraudulent statements or representations as to any matter within its jurisdiction.

INSTRUCTIONS

1. This certification is made under the provisions of 43 U.S.C. § 1744 and 30 U.S.C. §28-28k and the regulations thereunder (43 CFR Part 3830).
2. The claimant(s) must fill in the dates in paragraph 1 for the beginning and ending of the assessment year for which this waiver is sought.
3. The claimant(s) must fill in the date in paragraph 2 for the beginning of the assessment year for which this waiver is sought.
4. All claim and site names and BLM serial numbers must be listed for the mining claims, mill sites, and tunnel sites for which the waiver is sought.
5. All owners of the mining claims, mill sites, and tunnel sites and their addresses must be given.
6. This waiver form must be signed by all the claimants or their designated agent, in original form. If an agent is designated, a notarized designation of agent, signed by all of the claimants with proper address given, must be submitted with this waiver.
7. This form must be filed no later than September 1st for the upcoming assessment year in the BLM State Office where the mining claims or sites are recorded, or the waiver cannot be granted by the BLM. (Example: To obtain a waiver for the assessment year 2012, which begins on September 1, 2011, you must qualify for and file for a waiver no later than September 1, 2011, in the proper BLM State Office.)
8. For all mining claims which require assessment work, you must record an affidavit of labor on or before the December 30th immediately following the filing of this waiver. For all other mining claims or sites waived, you must record a notice of intent to hold on or before the December 30th immediately following the filing of this waiver.
9. Mill and tunnel sites may also be listed on this waiver and be waived from payment of the maintenance fee. A notice of intent to hold for these sites is required to be filed by the December 30th following the filing of this waiver.

FOR OFFICIAL USE ONLY

WILLIAM LEWIS
P.O. BOX 773, APT. 1
10052 S. STATE ROUTE 69
MAYER, AZ, 86333



BUREAU of LAND MANAGEMENT
ONE N CENTRAL AVE, STE 800
PHOENIX, AZ 85004

RECEIVED
BLM AZ STATE OFFICE
2018 AUG 23 P 2:36
PHOENIX, ARIZONA

UNITED STATES
DEPARTMENT OF THE INTERIOR
BUREAU OF LAND MANAGEMENT

AFFIDAVIT OF ANNUAL ASSESSMENT WORK

FORM APPROVED
OMB NO.: 1004-0114
Expires: January 31, 2020

AMC 439835
amc 435502
AMC 439836

WHEN RECORDED, MAIL DOCUMENT TO:

NAME: WILLIAM LEWIS

ADDRESS: 401 N. VIRGINIA ST. Apt. #1

CITY, STATE, ZIP: PRESCOTT, AZ 86301

FOR COUNTY RECORDER'S USE

No. of Claims 1

x \$10/claim

Total due BLM \$ 10.00

TO ALL WHOM IT MAY CONCERN:

1. The undersigned certifies that at least \$100 per claim was expended for development, labor and improvements, or equivalent value added, as the annual assessment work for the assessment year ending September 1, 2018 for the following contiguous unpatented mining claim(s), located in the County of YAVAPAI, in the State of ARIZONA.

BLM Serial No.	Name of Claim	Tp	Rg	Sec	Mer	County Recordation	Co. Recording
						Book and Page No.	Date
AMC 439835	BETTY BOOP #2	11.5N	1E	24	14	2016-0045957	9/15/2016

RECEIVED
BLM AZ STATE OFFICE
2017 DEC - 6 P 2:46
PHOENIX, ARIZONA

4037546

(Continued on page 2)

DEC 14 2017
BY: BDS

2. Type of labor and improvements (specify what was done and give the total value for that labor and improvement to show at least \$100 for each claim). If a geological, geochemical, or geophysical survey was performed, as per 30 U.S.C. 28-1, reference the title of the report of survey, give cost and date of the survey and report, and indicate it was filed with the County Recorder:

Description of Work Performed	Value of Work Performed	Date Work Was Performed
CHECKED & REPLACED SIGNS AS NEEDED	20.00	9/7/2017
WALKED, CHECKING MINE AREA, HOLES	20.00	9/8/2017
CHECKED LOCATION STAKES, DAMAGE	20.00	9/10/2017
CLEANED MINE AREA & PERIMETER	20.00	9/13/2017
PICKED UP RIVER BED TRASH	20.00	9/16/2017

3. Name and mailing address of each person who performed the labor and improvements:

Name (please print)

WILLIAM LEWIS
JACK DALY

Current Mailing Address (please print)

401 N. VIRGINIA ST. APT. 1, PRESCOTT, AZ 86301
401 N. VIRGINIA ST. APT. 1, PRESCOTT, AZ 86301

4. Name and mailing address of each person who holds and claims the subject mining claim(s) for the valuable minerals contained therein. Be sure to indicate if there is a change of address:

Name (please print)

WILLIAM LEWIS
JACK DALY

Current Mailing Address (please print)

401 N VIRGINIA ST. APT. 1, PRESCOTT, AZ 86301
401 N. VIRGINIA ST. APT. 1, PRESCOTT, AZ 86301

RECEIVED
 BLM APPLICANT OFFICE
 2017 DEC - 6 P 2:46
 PHOENIX, ARIZONA

5. The undersigned testifies that on the date of 9/5/2016 10:50AM, 2017, all monuments required by law were erected upon the subject claim(s), and all notices required by law were posted on the subject claim(s) or copies thereof were in place, and at said date, each corner monument bore or contained

markings sufficient to appropriately designate the corner of the claim to which it pertains and the name of the claim(s).

I hereby certify under penalty of perjury under the laws of the State of ARIZONA that the foregoing statements are true and correct:

William [Signature] Date: 12/4/17
(Signature of person responsible for above statement)

Title 18 U.S.C. 1001 and 43 U.S.C. 1212 make it a crime for any person knowingly and willfully to make to any department or agency of the United States any false, fictitious or fraudulent statements or representations as to any matter within its jurisdiction.


Notary Block

SUBSCRIBED AND SWORN TO before me, this 4th day of Dec 2017

By: [Signature]
(Signature of Affiant)

Title: Public Notary

My Commission Expires: 10/08/2019



INSTRUCTIONS

1. This is an optional form that may be used to satisfy the requirements for the Bureau of Land Management (BLM) under the provisions of 43 U.S.C. §1744 and 30 U.S.C. §28-28d and the regulations thereunder (43 CFR part 3835). Since local and State laws may vary, you should contact your local and State agencies where the claims are located to ensure all applicable laws and requirements are satisfied.
2. The claimant(s) must fill in the date in paragraph 1 for the applicable assessment year and the county and state where the claims are located.
3. All claim names, BLM serial numbers, legal descriptions, and original county recording information must be listed for the claims pertaining to this assessment notice.
4. The claimant(s) must complete paragraph 2 listing all labor or improvements which was performed on or did benefit the subject mining claims. The value and date of the labor or improvements must also be listed. The total amount of labor or improvements can be listed, but the total expenditure must equal at least \$100 for each claim.
5. The names and current mailing addresses of the person(s) performing the labor shall be listed in paragraph 3.
6. The name and current mailing address of each owner (claimant) of the claims shall be listed in paragraph 4. The mailing address shall be the owner's address and not the address of an agent or anyone representing the claimant. Be sure to note if there has been a change of address.
7. Paragraph 5 shall be completed to show the date it was verified that all monuments required by law were properly erected, all notices were posted, and that corners were appropriately designated for all claims listed.
8. An exact legible reproduction or duplicate (other than microfilm or other electronic media) of this affidavit or another type of affidavit of assessment work that you file or will file in the county where each claim is located, must be filed with the BLM on or before December 30 of the calendar year in which the assessment year ends. For mill or tunnel sites, a separate notice of intent to hold must be filed with the BLM on or before December 30. Requirements for filing a notice of intent to hold can be found at 43 CFR 3835.33.
9. A processing fee of \$10 for each claim listed must be remitted to the BLM along with this or any other affidavit of assessment work.

RECEIVED
BLM ARIZONA OFFICE
2017 DEC - 6 P 2:1
PHOENIX, ARIZONA

NOTICES

THE PRIVACY ACT and 43 CFR 2.223(d) require that you be furnished with the following information in connection with the information requested by this form.

AUTHORITY: 30 U.S.C. §28-28d and 43 CFR part 3835 permit collection of the information requested by this form.

PRINCIPAL PURPOSE: The BLM will use the information you provide to document compliance with 43 U.S.C. 1744 and that assessment work has been completed in accordance with 30 U.S.C. § 28-28d and 43 CFR part 3835 in lieu of paying the maintenance fee for the mining claims listed on this form.

ROUTINE USES: The BLM will only disclose this information in accordance with the provisions at 43 CFR 2.231(b) and (c).

EFFECT OF NOT PROVIDING INFORMATION: Disclosure of the requested information is required by 30 U.S.C. § 28-28d and 43 CFR part 3835 for claimants qualified to perform assessment work in lieu of paying the maintenance fee. Failure to submit all the requested information or to complete this form will delay the BLM's processing of the form and may preclude the BLM's acceptance of the assessment work information, which may result in forfeiture of the mining claim(s) by the claimant.

THE PAPERWORK REDUCTION ACT requires us to inform you that:

Use of this form is optional. You must perform assessment if a waiver to pay the maintenance fee has been requested. This form is provided to help you attest that annual assessment work has been completed in lieu of paying the maintenance fee for your claim(s). Submission of the requested information is necessary to obtain or retain a benefit.

You do not have to respond to this or any other Federal agency-sponsored information collection unless it displays a valid OMB control number.

BURDEN HOURS STATEMENT: The estimated public reporting burden for this form is 30 minutes per response, including the time for reviewing instructions, gathering and maintaining data, and completing and reviewing the form. You may submit comments regarding the burden estimate or any other aspect of this form to: U.S. Department of the Interior, Bureau of Land Management (1004-0114), Bureau Information Collection Clearance Officer (WO-630), 1849 C Street, N.W., Room 2134IM, Washington, D.C. 20240.

RECEIVED
BLM AT STATE OFFICE
2017 DEC - 6 P 2:46
PHOENIX, ARIZONA

UNITED STATES
DEPARTMENT OF THE INTERIOR
BUREAU OF LAND MANAGEMENT

FORM APPROVED
OMB NO.: 1004-0114
Expires: January 31, 2020

AFFIDAVIT OF ANNUAL ASSESSMENT WORK

WHEN RECORDED, MAIL DOCUMENT TO:

NAME: WILLIAM LEWIS

ADDRESS: 401 N. VIRGINIA ST. APT. #1

CITY, STATE, ZIP: PRESCOTT, AZ 86301

FOR COUNTY RECORDER'S USE

No. of Claims 1
x \$10/claim
Total due BLM \$ \$ 10.00

TO ALL WHOM IT MAY CONCERN:

1. The undersigned certifies that at least \$100 per claim was expended for development, labor and improvements, or equivalent value added, as the annual assessment work for the assessment year ending September 1, 2018 for the following contiguous unpatented mining claim(s), located in the County of YAVAPI, in the State of ARIZONA.

BLM Serial No.	Name of Claim	Tp	Rg	Sec	Mer	County Recordation Book and Page No.	Co. Recording Date
AMC 435502	DEVINE MINE VENTURE	13N	2W	33	14	2015-0052227	10/30/2015

RECEIVED
BLM AZ STATE OFFICE
2017 DEC - 6 P 2:46
PHOENIX, ARIZONA

2. Type of labor and improvements (specify what was done and give the total value for that labor and improvement to show at least \$100 for each claim). If a geological, geochemical, or geophysical survey was performed, as per 30 U.S.C. 28-1, reference the title of the report of survey, give cost and date of the survey and report, and indicate it was filed with the County Recorder:

Description of Work Performed	Value of Work Performed	Date Work Was Performed
CHECKED MINE ENTRANCE / DAMAGE	20.00	8/17/2017
WALKED MINE PERIMETER; DAMAGE	20.00	8/28/2017
CHECKED MONUMENT STAKES; LOSS?	20.00	8/17/2017
CHECKED TAILINGS PILE; FILLED HOLES	20.00	9/3/2017
MINE ENTRANCE; REPLACE SIGNS	20.00	9/8/2017

3. Name and mailing address of each person who performed the labor and improvements:

Name (please print)

WILLIAM LEWIS
JACK PAX

Current Mailing Address (please print)

401 N. VIRGINIA ST. Apt. #1, PRESCOTT, AZ, 86301
401 N. VIRGINIA ST. Apt. #1, PRESCOTT, AZ, 86301

4. Name and mailing address of each person who holds and claims the subject mining claim(s) for the valuable minerals contained therein. Be sure to indicate if there is a change of address:

Name (please print)

WILLIAM LEWIS
JACK PAX

Current Mailing Address (please print)

401 N. VIRGINIA ST. Apt. #1, PRESCOTT, AZ, 86301
401 N. VIRGINIA ST. Apt. #1, PRESCOTT, AZ, 86301

RECEIVED
 BLM AZ STATE OFFICE
 2017 DEC - 6 P 2:44
 PHOENIX, ARIZONA

5. The undersigned testifies that on the date of 10/27/15 8:20 AM, 2017, all monuments required by law were erected upon the subject claim(s), and all notices required by law were posted on the subject claim(s) or copies thereof were in place, and at said date, each corner monument bore or contained

markings sufficient to appropriately designate the corner of the claim to which it pertains and the name of the claim(s).

I hereby certify under penalty of perjury under the laws of the State of ARIZONA that the foregoing statements are true and correct:

William Lewis Date: 12/4/17
(Signature of person responsible for above statement)

Title 18 U.S.C. 1001 and 43 U.S.C. 1212 make it a crime for any person knowingly and willfully to make to any department or agency of the United States any false, fictitious or fraudulent statements or representations as to any matter within its jurisdiction.

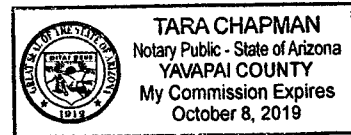
Notary Block

SUBSCRIBED AND SWORN TO before me, this 4th day of Dec 20 17

By: [Signature]
(Signature of Affiant)

Title: Public Notary

My Commission Expires: 10/08/2019



INSTRUCTIONS

1. This is an optional form that may be used to satisfy the requirements for the Bureau of Land Management (BLM) under the provisions of 43 U.S.C. §1744 and 30 U.S.C. §28-28d and the regulations thereunder (43 CFR part 3835). Since local and State laws may vary, you should contact your local and State agencies where the claims are located to ensure all applicable laws and requirements are satisfied.
2. The claimant(s) must fill in the date in paragraph 1 for the applicable assessment year and the county and state where the claims are located.
3. All claim names, BLM serial numbers, legal descriptions, and original county recording information must be listed for the claims pertaining to this assessment notice.
4. The claimant(s) must complete paragraph 2 listing all labor or improvements which was performed on or did benefit the subject mining claims. The value and date of the labor or improvements must also be listed. The total amount of labor or improvements can be listed, but the total expenditure must equal at least \$100 for each claim.
5. The names and current mailing addresses of the person(s) performing the labor shall be listed in paragraph 3.
6. The name and current mailing address of each owner (claimant) of the claims shall be listed in paragraph 4. The mailing address shall be the owner's address and not the address of an agent or anyone representing the claimant. Be sure to note if there has been a change of address.
7. Paragraph 5 shall be completed to show the date it was verified that all monuments required by law were properly erected, all notices were posted, and that corners were appropriately designated for all claims listed.
8. An exact legible reproduction or duplicate (other than microfilm or other electronic media) of this affidavit or another type of affidavit of assessment work that you file or will file in the county where each claim is located, must be filed with the BLM on or before December 30 of the calendar year in which the assessment year ends. For mill or tunnel sites, a separate notice of intent to hold must be filed with the BLM on or before December 30. Requirements for filing a notice of intent to hold can be found at 43 CFR 3835.33.
9. A processing fee of \$10 for each claim listed must be remitted to the BLM along with this or any other affidavit of assessment-work.

RECEIVED
NOV 29 10 51 AM '17
YAVAPAI COUNTY
ARIZONA
2017

NOTICES

THE PRIVACY ACT and 43 CFR 2.223(d) require that you be furnished with the following information in connection with the information requested by this form.

AUTHORITY: 30 U.S.C. §28-28d and 43 CFR part 3835 permit collection of the information requested by this form.

PRINCIPAL PURPOSE: The BLM will use the information you provide to document compliance with 43 U.S.C. 1744 and that assessment work has been completed in accordance with 30 U.S.C. § 28-28d and 43 CFR part 3835 in lieu of paying the maintenance fee for the mining claims listed on this form.

ROUTINE USES: The BLM will only disclose this information in accordance with the provisions at 43 CFR 2.231(b) and (c).

EFFECT OF NOT PROVIDING INFORMATION: Disclosure of the requested information is required by 30 U.S.C. § 28-28d and 43 CFR part 3835 for claimants qualified to perform assessment work in lieu of paying the maintenance fee. Failure to submit all the requested information or to complete this form will delay the BLM's processing of the form and may preclude the BLM's acceptance of the assessment work information, which may result in forfeiture of the mining claim(s) by the claimant.

THE PAPERWORK REDUCTION ACT requires us to inform you that:

Use of this form is optional. You must perform assessment if a waiver to pay the maintenance fee has been requested. This form is provided to help you attest that annual assessment work has been completed in lieu of paying the maintenance fee for your claim(s). Submission of the requested information is necessary to obtain or retain a benefit.

You do not have to respond to this or any other Federal agency-sponsored information collection unless it displays a valid OMB control number.

BURDEN HOURS STATEMENT: The estimated public reporting burden for this form is 30 minutes per response, including the time for reviewing instructions, gathering and maintaining data, and completing and reviewing the form. You may submit comments regarding the burden estimate or any other aspect of this form to: U.S. Department of the Interior, Bureau of Land Management (1004-0114), Bureau Information Collection Clearance Officer (WO-630), 1849 C Street, N.W., Room 2134LM, Washington, D.C. 20240.

RECEIVED
BLM AZ STAFF OFFICE
2017 DEC - 6 P 2:47
PHOENIX, ARIZONA

UNITED STATES
DEPARTMENT OF THE INTERIOR
BUREAU OF LAND MANAGEMENT

FORM APPROVED
OMB NO.: 1004-0114
Expires: January 31, 2020

AFFIDAVIT OF ANNUAL ASSESSMENT WORK

WHEN RECORDED, MAIL DOCUMENT TO:

NAME: WILLIAM LEWIS

ADDRESS: 401 N. VIRGINIA ST Apt. #1

CITY, STATE, ZIP: PRESCOTT, AZ 86301

FOR COUNTY RECORDER'S USE

No. of Claims 1

x \$10/claim

Total due BLM \$ 10.00

TO ALL WHOM IT MAY CONCERN:

1. The undersigned certifies that at least \$100 per claim was expended for development, labor and improvements, or equivalent value added, as the annual assessment work for the assessment year ending September 1, 2018 for the following contiguous unpatented mining claim(s), located in the County of YAVAPI, in the State of ARIZONA.

BLM Serial No.	Name of Claim	Tp Rg Sec Mer				County Recordation Book and Page No.	Co. Recording Date
		Example: 13N 5E 14 MDM					
AMC 439836	BETTY BOOP, #1	11.5N	01E	24	14	2016-0045957	9/15/2016

RECEIVED
 BLM ARIZONA STATE OFFICE
 2017 DEC - 6 P 2:47
 PHOENIX, ARIZONA

2. Type of labor and improvements (specify what was done and give the total value for that labor and improvement to show at least \$100 for each claim). If a geological, geochemical, or geophysical survey was performed, as per 30 U.S.C. 28-1, reference the title of the report of survey, give cost and date of the survey and report, and indicate it was filed with the County Recorder:

Description of Work Performed	Value of Work Performed	Date Work Was Performed
CHECKED & REPLACED SIGNS AS NEEDED	20.00	9/7/2017
WALKED, CHECKING MINE AREA, HOLES	20.00	9/8/2017
CHECKED LOCATION STAKES, DAMAGE	20.00	9/10/2017
CLEANED MINE AREA & PERIMETER	20.00	9/13/2017
PICKED UP RIVER BED TRASH	20.00	9/16/2017

* BETTY BOOP #1 & #2, NEXT TO EACH OTHER

3. Name and mailing address of each person who performed the labor and improvements:

Name (please print)

WILLIAM LEWIS

JACK DALY

Current Mailing Address (please print)

401 N. VIRGINIA ST. APT. 1, PRESCOTT, AZ 86301

401 N. VIRGINIA ST. APT. 1, PRESCOTT, AZ 86301

4. Name and mailing address of each person who holds and claims the subject mining claim(s) for the valuable minerals contained therein. Be sure to indicate if there is a change of address:

Name (please print)

WILLIAM LEWIS

JACK DALY

Current Mailing Address (please print)

401 N. VIRGINIA ST. APT. 1, PRESCOTT, AZ, 86301

401 N. VIRGINIA ST. APT. 1, PRESCOTT, AZ, 86301

RECEIVED
 BLM AVASTIT OFFICE
 2017 DEC - 6 P 2:47
 PHOENIX, ARIZONA

5. The undersigned testifies that on the date of 9/5/2016 10:50 AM, 2017, monuments required by law were erected upon the subject claim(s), and all notices required by law were posted on the subject claim(s) or copies thereof were in place, and at said date, each corner monument bore or contained

markings sufficient to appropriately designate the corner of the claim to which it pertains and the name of the claim(s).

I hereby certify under penalty of perjury under the laws of the State of ARIZONA that the foregoing statements are true and correct:

[Signature] Date: 12/4/17
(Signature of person responsible for above statement)

Title 18 U.S.C. 1001 and 43 U.S.C. 1212 make it a crime for any person knowingly and willfully to make to any department or agency of the United States any false, fictitious or fraudulent statements or representations as to any matter within its jurisdiction.

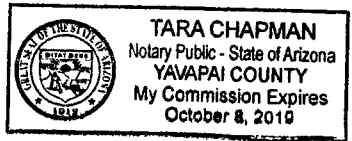
Notary Block

SUBSCRIBED AND SWORN TO before me, this 4th day of Dec 2017

By: [Signature]
(Signature of Affiant)

Title: Public Notary

My Commission Expires: 10/08/2019



INSTRUCTIONS

1. This is an optional form that may be used to satisfy the requirements for the Bureau of Land Management (BLM) under the provisions of 43 U.S.C. §1744 and 30 U.S.C. §28-28d and the regulations thereunder (43 CFR part 3835). Since local and State laws may vary, you should contact your local and State agencies where the claims are located to ensure all applicable laws and requirements are satisfied.
2. The claimant(s) must fill in the date in paragraph 1 for the applicable assessment year and the county and state where the claims are located.
3. All claim names, BLM serial numbers, legal descriptions, and original county recording information must be listed for the claims pertaining to this assessment notice.
4. The claimant(s) must complete paragraph 2 listing all labor or improvements which was performed on or did benefit the subject mining claims. The value and date of the labor or improvements must also be listed. The total amount of labor or improvements can be listed, but the total expenditure must equal at least \$100 for each claim.
5. The names and current mailing addresses of the person(s) performing the labor shall be listed in paragraph 3.
6. The name and current mailing address of each owner (claimant) of the claims shall be listed in paragraph 4. The mailing address shall be the owner's address and not the address of an agent or anyone representing the claimant. Be sure to note if there has been a change of address.
7. Paragraph 5 shall be completed to show the date it was verified that all monuments required by law were properly erected, all notices were posted, and that corners were appropriately designated for all claims listed.
8. An exact legible reproduction or duplicate (other than microfilm or other electronic media) of this affidavit or another type of affidavit of assessment work that you file or will file in the county where each claim is located, must be filed with the BLM on or before December 30 of the calendar year in which the assessment year ends. For mill or tunnel sites, a separate notice of intent to hold must be filed with the BLM on or before December 30. Requirements for filing a notice of intent to hold can be found at 43 CFR 3835.33.
9. A processing fee of \$10 for each claim listed must be remitted to the BLM along with this or another affidavit of assessment work.

RECEIVED
BLM AT STATE OFFICE
PHOENIX, ARIZONA
2017 DEC - 6 P 2:47

NOTICES

THE PRIVACY ACT and 43 CFR 2.223(d) require that you be furnished with the following information in connection with the information requested by this form.

AUTHORITY: 30 U.S.C. §28-28d and 43 CFR part 3835 permit collection of the information requested by this form.

PRINCIPAL PURPOSE: The BLM will use the information you provide to document compliance with 43 U.S.C. 1744 and that assessment work has been completed in accordance with 30 U.S.C. § 28-28d and 43 CFR part 3835 in lieu of paying the maintenance fee for the mining claims listed on this form.

ROUTINE USES: The BLM will only disclose this information in accordance with the provisions at 43 CFR 2.231(b) and (c).

EFFECT OF NOT PROVIDING INFORMATION: Disclosure of the requested information is required by 30 U.S.C. § 28-28d and 43 CFR part 3835 for claimants qualified to perform assessment work in lieu of paying the maintenance fee. Failure to submit all the requested information or to complete this form will delay the BLM's processing of the form and may preclude the BLM's acceptance of the assessment work information, which may result in forfeiture of the mining claim(s) by the claimant.

THE PAPERWORK REDUCTION ACT requires us to inform you that:

Use of this form is optional. You must perform assessment if a waiver to pay the maintenance fee has been requested. This form is provided to help you attest that annual assessment work has been completed in lieu of paying the maintenance fee for your claim(s). Submission of the requested information is necessary to obtain or retain a benefit.

You do not have to respond to this or any other Federal agency-sponsored information collection unless it displays a valid OMB control number.

BURDEN HOURS STATEMENT: The estimated public reporting burden for this form is 30 minutes per response, including the time for reviewing instructions, gathering and maintaining data, and completing and reviewing the form. You may submit comments regarding the burden estimate or any other aspect of this form to: U.S. Department of the Interior, Bureau of Land Management (1004-0114), Bureau Information Collection Clearance Officer (WO-630), 1849 C Street, N.W., Room 2134I.M, Washington, D.C. 20240.

RECEIVED
BLM AND STATE OFFICE
2017 DEC - 6 P 2:47
PHOENIX, ARIZONA



WILLIAM B LEWIS
 401 N VIRGINIA ST APT 1
 PRESCOTT AZ 86301-2696




RECEIVED
 BLM AZ STATE OFFICE

2017 DEC -6 P 2:46
 PHOENIX, ARIZONA

2017 DEC -6 P 2:46
 PHOENIX, ARIZONA

BUREAU of LAND MANAGEMENT
 ONE N. CENTRAL AVE., STE 800
 PHOENIX, AZ, 85004-2203



United States Department of the Interior
Bureau of Land Management
 DIV OF LANDS, MINRLS & ENERGY
 ONE N CENTRAL AVE
 PHOENIX, AZ 85004 -4427
 Phone: 602-417-9200

Receipt

No: 4037546

Transaction #: 4148707	
Date of Transaction: 12/08/2017	
CUSTOMER:	
WILLIAM LEWIS 401 N VIRGINIA ST APT 1 PRESCOTT, AZ 86301-2696 US	

LINE #	QTY	DESCRIPTION	REMARKS	UNIT PRICE	TOTAL
1	1.00	LOCATABLE MINERALS / MINING CLAIMS- NOT NEW-UNADJUD, ONE AUTH NO. ONLY / MINING CLAIM MONEY RECEIVED CASES: AMC439835/\$30.00	POL 2017/3	- n/a -	30.00
TOTAL:					\$30.00

PAYMENT INFORMATION			
1	AMOUNT:	30.00	POSTMARKED: N/A
	TYPE:	CHECK	RECEIVED: 12/06/2017
	CHECK NO:	9182813555	
	NAME:	LEWIS, WILLIAM 401 N VIRGINIA ST APT 1 PRESCOTT AZ 86301-2696 US	

REMARKS

This receipt was generated by the automated BLM Collections and Billing System and is a paper representation of a portion of the official electronic record contained therein.

UNITED STATES
DEPARTMENT OF THE INTERIOR
BUREAU OF LAND MANAGEMENT

2

435502
439835
439836

MAINTENANCE FEE WAIVER CERTIFICATION

Asst

FORM APPROVED
OMB NO. 1004-0114
Expires: October 31, 2016

SEE INSTRUCTIONS ON PAGE 2

- This small miner waiver is filed for the assessment year beginning on September 1, 2016 and ending on September 1, 2017.
- The undersigned and all related parties owned ten or fewer mining claims, mill, or tunnel sites located and maintained on Federal lands in the United States of America on September 1, 2017.
- The undersigned have performed the assessment work required by law for each mining claim listed prior to filing this waiver and understand that by filing this form, the undersigned must file an affidavit of assessment work with the Bureau of Land Management (BLM) by the December 30th following the filing of this waiver.
- The undersigned understand that if the assessment work obligation has not yet come due under 30 U.S.C. 28 (for those claims in their first assessment year only), a notice of intent to hold reciting this condition must be recorded by the December 30th following the filing of this waiver.
- The undersigned understand that mill and tunnel sites may also be listed on this waiver and be waived from payment of the maintenance fee, and that a notice of intent to hold for these sites is required to be filed with the BLM by the December 30th following the filing of this waiver.
- The undersigned understand and acknowledge that pursuant to 43 U.S.C. 1212 and 18 U.S.C. 1001, the filing or recording of a false, fictitious, or fraudulent document with the BLM may result in a fine of up to \$250,000, a prison term not to exceed five years, or both.
- The mining claims, mill or tunnel sites for which this waiver from payment of the maintenance fees is requested are:

CLAIM OR SITE NAME	BLM RECORDATION SERIAL NUMBER
1. DEVINE MINE VENTURE	✓ AMC 435502
2. BETTY BOOP, MINE #1	AMC 439836
3. BETTY BOOP, MINE #2	AMC 439835
4.	
5.	
6.	
7.	
8.	
9.	
10.	

The owner(s) (claimants) of the above mining claims and sites are:

NW Check
3 of

WILLIAM LEWIS
(Owner's Name - Please Print)

William Lewis
(Owner's Signature)

401 N. VIRGINIA ST. APT. #1
(Owner's Mailing Address)

PRESOTT AZ 86301
(City) (State) (Zip Code)

3 of

JACK DALY
(Owner's Name - Please Print)

Jack Daly
(Owner's Signature)

401 N. VIRGINIA ST. APT. #1
(Owner's Mailing Address)

PRESOTT AZ 86301
(City) (State) (Zip Code)

(Owner's Name - Please Print)

(Owner's Signature)

(Owner's Mailing Address)

(City)

(State)

(Zip Code)

(Owner's Name - Please Print)

(Owner's Signature)

(Owner's Mailing Address)

(City)

(State)

(Zip Code)

ENTERED
AC 483
SEP 01 2017
BY: PB

PHOENIX, ARIZONA
2017 FEB 24 P 3:09
RECEIVED

UNITED STATES
DEPARTMENT OF THE INTERIOR
BUREAU OF LAND MANAGEMENT
MAINTENANCE FEE WAIVER CERTIFICATION

2

FORM APPROVED
OMB NO. 1004-0114
Expires: January 31, 2020

RAM

SEE INSTRUCTIONS ON PAGE 2

- This small miner waiver is filed for the assessment year beginning on September 1, 2017 and ending on September 1, 2018.
- The undersigned and all related parties owned ten or fewer mining claims, mill, or tunnel sites located and maintained on Federal lands in the United States of America on September 1, 2017.
- The undersigned have performed the assessment work required by law for each mining claim listed prior to filing this waiver and understand that by filing this form, the undersigned must file an affidavit of assessment work with the Bureau of Land Management (BLM) by the December 30th following the filing of this waiver.
- The undersigned understand that if the assessment work obligation has not yet come due under 30 U.S.C. 28 (for those claims in their first assessment year only), a notice of intent to hold reciting this condition must be recorded by the December 30th following the filing of this waiver.
- The undersigned understand that mill and tunnel sites may also be listed on this waiver and be waived from payment of the maintenance fee, and that a notice of intent to hold for these sites is required to be filed with the BLM by the December 30th following the filing of this waiver.
- The undersigned understand and acknowledge that pursuant to 43 U.S.C. 1212 and 18 U.S.C. 1001, the filing or recording of a false, fictitious, or fraudulent document with the BLM may result in a fine of up to \$250,000, a prison term not to exceed five years, or both.
- The mining claims, mill or tunnel sites for which this waiver from payment of the maintenance fees is requested are:

CLAIM OR SITE NAME	BLM RECORDATION SERIAL NUMBER
1. DEVINE MINE VENTURE	AMC 435502
2. BETTY BOOP, #1	AMC 439834
3. BETTY BOOP, #2	AMC 439835
4.	
5.	
6.	
7.	
8.	
9.	
10.	

RECEIVED
 BLM PHOENIX OFFICE
 2017 APR - 3 P 2:11
 PHOENIX, ARIZONA

The owner(s) (claimants) of the above mining claims and sites are:

WILLIAM LEWIS
(Owner's Name - Please Print)
401 N. VIRGINIA ST. APT #1
(Owner's Mailing Address)

William Lewis
(Owner's Signature)
PRESCOTT AZ 86301
(City) (State) (Zip Code)

JACK DALY
(Owner's Name - Please Print)
401 N. VIRGINIA ST. APT. #1
(Owner's Mailing Address)

Jack Daly
(Owner's Signature)
PRESCOTT AZ 86301
(City) (State) (Zip Code)

(Owner's Name - Please Print)

(Owner's Mailing Address)

(Owner's Signature)

(City) (State) (Zip Code)

REMARKS SECTION:
ENTERED SEP 01 2017

CURED 2018 WAIVER RECD 4/3/17, FORM EXPS 1/31/2020.
(Owner's Name - Please Print)

(Owner's Mailing Address)

JB
(Owner's Signature)

(City) (State) (Zip Code)

(Owner's Name - Please Print)	(Owner's Signature)		
(Owner's Mailing Address)	(City)	(State)	(Zip Code)
(Owner's Name - Please Print)	(Owner's Signature)		
(Owner's Mailing Address)	(City)	(State)	(Zip Code)
(Owner's Name - Please Print)	(Owner's Signature)		
(Owner's Mailing Address)	(City)	(State)	(Zip Code)
(Owner's Name - Please Print)	(Owner's Signature)		
(Owner's Mailing Address)	(City)	(State)	(Zip Code)

PHOENIX ARIZONA
 APR - 3 P 2: 11
 RECEIVED

18 U.S.C. 1001 and 43 U.S.C. 1212 make it a crime for any person knowingly and willfully to make to any department or agency of the United States any false, fictitious or fraudulent statements or representations as to any matter within its jurisdiction.

INSTRUCTIONS

1. This certification is made under the provisions of 43 U.S.C. § 1744 and 30 U.S.C. §28-28k and the regulations thereunder (43 CFR Part 3830).
2. The claimant(s) must fill in the dates in paragraph 1 for the beginning and ending of the assessment year for which this waiver is sought.
3. The claimant(s) must fill in the date in paragraph 2 for the beginning of the assessment year for which this waiver is sought.
4. All claim and site names and BLM serial numbers must be listed for the mining claims, mill sites, and tunnel sites for which the waiver is sought.
5. All owners of the mining claims, mill sites, and tunnel sites and their addresses must be given.
6. This waiver form must be signed by all the claimants or their designated agent, in original form. If an agent is designated, a notarized designation of agent, signed by all of the claimants with proper address given, must be submitted with this waiver.
7. This form must be filed no later than September 1st for the upcoming assessment year in the BLM State Office where the mining claims or sites are recorded, or the waiver cannot be granted by the BLM. (Example: To obtain a waiver for the assessment year 2012, which begins on September 1, 2011, you must qualify for and file for a waiver no later than September 1, 2011, in the proper BLM State Office.)
8. For all mining claims which require assessment work, you must record an affidavit of labor on or before the December 30th immediately following the filing of this waiver. For all other mining claims or sites waived, you must record a notice of intent to hold on or before the December 30th immediately following the filing of this waiver.
9. Mill and tunnel sites may also be listed on this waiver and be waived from payment of the maintenance fee. A notice of intent to hold for these sites is required to be filed by the December 30th following the filing of this waiver.

FOR OFFICIAL USE ONLY

UNITED STATES DEPARTMENT OF THE INTERIOR
BUREAU OF LAND MANAGEMENT

MC NATIONWIDE CLAIMANT LISTING
September 05, 2017

Cust	AZ	MT	National
	CLAIMANT	CLAIMANT	Total
DALY JACK 401 N VIRGINIA ST APT 1 PRESCOTT, AZ 86301-2696	3		3
LEWIS WILLIAM 401 N VIRGINIA ST APT 1 PRESCOTT, AZ 86301-2696	3		3
LEWIS WILLIAM L 1860 HAWTHORNE AVE NE STE 80 SALEM, OR 97301-8720		3	3

UNITED STATES
DEPARTMENT OF THE INTERIOR
BUREAU OF LAND MANAGEMENT

FORM APPROVED 435502
OMB NO.: 1004-0114
Expires: January 31, 2020

AFFIDAVIT OF ANNUAL ASSESSMENT WORK

439835

439836

WHEN RECORDED, MAIL DOCUMENT TO:

NAME: WILLIAM LEWIS

ADDRESS: 401 N. VIRGINIA ST., Apt. 1

CITY, STATE, ZIP: PRESCOTT, AZ 86301

FOR COUNTY RECORDER'S USE

No. of Claims 1
x \$10/claim #
Total due BLM \$ 10.00

TO ALL WHOM IT MAY CONCERN:

- The undersigned certifies that at least \$100 per claim was expended for development, labor and improvements, or equivalent value added, as the annual assessment work for the assessment year ending September 1, 2017 for the following contiguous unpatented mining claim(s), located in the County of YAVAPAI, in the State of ARIZONA.

BLM Serial No.	Name of Claim	Tp	Rg	Sec	Mer	County Recordation Book and Page No.	Co. Recording Date
435502	DEVINE MINE VENTURE	13N	2W	33		2015-0052227	10/30/2015

RECEIVED
 MAY 10 2017
 COUNTY RECORDER
 YAVAPAI COUNTY, ARIZONA

3831392

(Continued on page 2)

ENTERED
MAY 10 2017
BY: RAH

2. Type of labor and improvements (specify what was done and give the total value for that labor and improvement to show at least \$100 for each claim). If a geological, geochemical, or geophysical survey was performed, as per 30 U.S.C. 28-1, reference the title of the report of survey, give cost and date of the survey and report, and indicate it was filed with the County Recorder:

Description of Work Performed	Value of Work Performed	Date Work Was Performed
DEBRIS & TRASH PICKED UP AROUND MINE	\$ 20.00	3/22/2017
CHECKED MINE, CLOSED ENTRANCE, DAMAGE	\$ 20.00	3/22/2017
WALKED MINE PERIMETER, TRASH, ETC.	\$ 20.00	3/25/2017
CHECKED LOCATION, STAKES, DAMAGE OR LOSS	\$ 20.00	3/25/2017
CHECKED TAILINGS PILE, TRASH, FILLED HOLES	\$ 20.00	3/25/2017

3. Name and mailing address of each person who performed the labor and improvements:

Name (please print)

WILLIAM LEWIS

JACK DALY

Current Mailing Address (please print)

401 N. VIRGINIA ST., APT. #1, PRESCOTT, AZ, 86301

401 N. VIRGINIA ST., APT. #1, PRESCOTT, AZ, 86301

4. Name and mailing address of each person who holds and claims the subject mining claim(s) for the valuable minerals contained therein. Be sure to indicate if there is a change of address:

Name (please print)

WILLIAM LEWIS

JACK DALY

Current Mailing Address (please print)

401 N. VIRGINIA ST., APT. #1, PRESCOTT, AZ, 86301

401 N. VIRGINIA ST., APT. #1, PRESCOTT, AZ, 86301

5. The undersigned testifies that on the date of 10/27/15 / 8:20 AM, 2017 all monuments required by law were erected upon the subject claim(s), and all notices required by law were posted on the subject claim(s) or copies thereof were in place, and at said date, each corner monument bore or contained

markings sufficient to appropriately designate the corner of the claim to which it pertains and the name of the claim(s).

I hereby certify under penalty of perjury under the laws of the State of ARIZONA that the foregoing statements are true and correct:

William B Lewis Date: 5/2/17
(Signature of person responsible for above statement)

Title 18 U.S.C. 1001 and 43 U.S.C. 1212 make it a crime for any person knowingly and willfully to make to any department or agency of the United States any false, fictitious or fraudulent statements or representations as to any matter within its jurisdiction.


Notary Block

SUBSCRIBED AND SWORN TO before me, this 2 day of May 2017

By: Michelle Vivas
(Signature of Affiant)

Title: FSIA

My Commission Expires: April 21, 2020



INSTRUCTIONS

1. This is an optional form that may be used to satisfy the requirements for the Bureau of Land Management (BLM) under the provisions of 43 U.S.C. §1744 and 30 U.S.C. §28-28d and the regulations thereunder (43 CFR part 3835). Since local and State laws may vary, you should contact your local and State agencies where the claims are located to ensure all applicable laws and requirements are satisfied.
2. The claimant(s) must fill in the date in paragraph 1 for the applicable assessment year and the county and state where the claims are located.
3. All claim names, BLM serial numbers, legal descriptions, and original county recording information must be listed for the claims pertaining to this assessment notice.
4. The claimant(s) must complete paragraph 2 listing all labor or improvements which was performed on or did benefit the subject mining claims. The value and date of the labor or improvements must also be listed. The total amount of labor or improvements can be listed, but the total expenditure must equal at least \$100 for each claim.
5. The names and current mailing addresses of the person(s) performing the labor shall be listed in paragraph 3.
6. The name and current mailing address of each owner (claimant) of the claims shall be listed in paragraph 4. The mailing address shall be the owner's address and not the address of an agent or anyone representing the claimant. Be sure to note if there has been a change of address.
7. Paragraph 5 shall be completed to show the date it was verified that all monuments required by law were properly erected, all notices were posted, and that corners were appropriately designated for all claims listed.
8. An exact legible reproduction or duplicate (other than microfilm or other electronic media) of this affidavit or another type of affidavit of assessment work that you file or will file in the county where each claim is located, must be filed with the BLM on or before December 30 of the calendar year in which the assessment year ends. For mill or tunnel sites, a separate notice of intent to hold must be filed with the BLM on or before December 30. Requirements for filing a notice of intent to hold can be found at 43 CFR 3835.33.
9. A processing fee of \$10 for each claim listed must be remitted to the BLM along with this or any other affidavit of assessment work.

1705052304

NOTICES

THE PRIVACY ACT and 43 CFR 2.223(d) require that you be furnished with the following information in connection with the information requested by this form.

AUTHORITY: 30 U.S.C. §28-28d and 43 CFR part 3835 permit collection of the information requested by this form.

PRINCIPAL PURPOSE: The BLM will use the information you provide to document compliance with 43 U.S.C. 1744 and that assessment work has been completed in accordance with 30 U.S.C. § 28-28d and 43 CFR part 3835 in lieu of paying the maintenance fee for the mining claims listed on this form.

ROUTINE USES: The BLM will only disclose this information in accordance with the provisions at 43 CFR 2.231(b) and (c).

EFFECT OF NOT PROVIDING INFORMATION: Disclosure of the requested information is required by 30 U.S.C. § 28-28d and 43 CFR part 3835 for claimants qualified to perform assessment work in lieu of paying the maintenance fee. Failure to submit all the requested information or to complete this form will delay the BLM's processing of the form and may preclude the BLM's acceptance of the assessment work information, which may result in forfeiture of the mining claim(s) by the claimant.

THE PAPERWORK REDUCTION ACT requires us to inform you that:

Use of this form is optional. You must perform assessment if a waiver to pay the maintenance fee has been requested. This form is provided to help you attest that annual assessment work has been completed in lieu of paying the maintenance fee for your claim(s). Submission of the requested information is necessary to obtain or retain a benefit.

You do not have to respond to this or any other Federal agency-sponsored information collection unless it displays a valid OMB control number.

BURDEN HOURS STATEMENT: The estimated public reporting burden for this form is 30 minutes per response, including the time for reviewing instructions, gathering and maintaining data, and completing and reviewing the form. You may submit comments regarding the burden estimate or any other aspect of this form to: U.S. Department of the Interior, Bureau of Land Management (1004-0114), Bureau Information Collection Clearance Officer (WO-630), 1849 C Street, N.W., Room 2134I.M, Washington, D.C. 20240.

2011 MAY -5 P 3:04

UNITED STATES
DEPARTMENT OF THE INTERIOR
BUREAU OF LAND MANAGEMENT

FORM APPROVED
OMB NO.: 1004-0114
Expires: January 31, 2020

AFFIDAVIT OF ANNUAL ASSESSMENT WORK

WHEN RECORDED, MAIL DOCUMENT TO:

NAME: WILLIAM LEWIS

ADDRESS: 401 N. VIRGINIA ST, Apt. 1

CITY, STATE, ZIP: PRESCOTT, AZ 86301

FOR COUNTY RECORDER'S USE

No. of Claims 1

x \$10/claim ^d

Total due BLM \$ 10.00

TO ALL WHOM IT MAY CONCERN:

I, The undersigned certifies that at least \$100 per claim was expended for development, labor and improvements, or equivalent value added, as the annual assessment work for the assessment year ending September 1, 2017 for the following contiguous unpatented mining claim(s), located in the County of YAVAPAI, in the State of ARIZONA.

BLM Serial No.	Name of Claim	Tp Rg Sec Mer				County Recordation Book and Page No.	Co. Recording Date
		Example: 13N 5E 14 MDM					
<u>439835</u>	<u>BETTY BOOP #2</u>	<u>11.5N</u>	<u>1E</u>	<u>24</u>		<u>2016-0045957</u>	<u>9/15/2016</u>

2017 MAY -5 P. 3:03

2. Type of labor and improvements (specify what was done and give the total value for that labor and improvement to show at least \$100 for each claim). If a geological, geochemical, or geophysical survey was performed, as per 30 U.S.C. 28-1, reference the title of the report of survey, give cost and date of the survey and report, and indicate it was filed with the County Recorder:

Description of Work Performed	Value of Work Performed	Date Work Was Performed
DEBRIS & TRASH CLEANED UP	\$ 20.00	4/5/2017
POSTED "MINING CLAIM & TRESPASSING SIGNS"	20.00	4/8/2017
WALKED CLAIM PERIMETER, CHECKING AREA	\$ 20.00	4/8/2017
CLEANED OUTSIDE MINE PERIMETER	\$ 20.00	4/15/2017
CHECKED LOCATION STAKES FOR DAMAGE OR LOSS	\$ 20.00	4/15/2017

3. Name and mailing address of each person who performed the labor and improvements:

Name (please print)

WILLIAM LEWIS
JACK PREY

Current Mailing Address (please print)

401 N. VIRGINIA ST., APT. #1, PRESCOTT, AZ, 86301
401 N. VIRGINIA ST., APT. #1, PRESCOTT, AZ, 86301

4. Name and mailing address of each person who holds and claims the subject mining claim(s) for the valuable minerals contained therein. Be sure to indicate if there is a change of address:

Name (please print)

WILLIAM LEWIS
JACK PREY

Current Mailing Address (please print)

401 N. VIRGINIA ST., APT. #1, PRESCOTT, AZ 86301
401 N. VIRGINIA ST., APT. #1, PRESCOTT, AZ 86301

2017 MAY -5 P. 3:04

5. The undersigned testifies that on the date of 9/5/2016 / 10:50 AM, 2016 all monuments required by law were erected upon the subject claim(s), and all notices required by law were posted on the subject claim(s) or copies thereof were in place, and at said date, each corner monument bore or contained

markings sufficient to appropriately designate the corner of the claim to which it pertains and the name of the claim(s).

I hereby certify under penalty of perjury under the laws of the State of ARIZONA that the foregoing statements are true and correct:

William B Lewis Date: 5/2/17
(Signature of person responsible for above statement)

Title 18 U.S.C. 1001 and 43 U.S.C. 1212 make it a crime for any person knowingly and willfully to make to any department or agency of the United States any false, fictitious or fraudulent statements or representations as to any matter within its jurisdiction.


Notary Block

SUBSCRIBED AND SWORN TO before me, this 2 day of May 2017

By: Michelle Vivas
(Signature of Affiant)

Title: FSA

My Commission Expires: April 21, 2020



INSTRUCTIONS

1. This is an optional form that may be used to satisfy the requirements for the Bureau of Land Management (BLM) under the provisions of 43 U.S.C. §1744 and 30 U.S.C. §28-28d and the regulations thereunder (43 CFR part 3835). Since local and State laws may vary, you should contact your local and State agencies where the claims are located to ensure all applicable laws and requirements are satisfied.
2. The claimant(s) must fill in the date in paragraph 1 for the applicable assessment year and the county and state where the claims are located.
3. All claim names, BLM serial numbers, legal descriptions, and original county recording information must be listed for the claims pertaining to this assessment notice.
4. The claimant(s) must complete paragraph 2 listing all labor or improvements which was performed on or did benefit the subject mining claims. The value and date of the labor or improvements must also be listed. The total amount of labor or improvements can be listed, but the total expenditure must equal at least \$100 for each claim.
5. The names and current mailing addresses of the person(s) performing the labor shall be listed in paragraph 3.
6. The name and current mailing address of each owner (claimant) of the claims shall be listed in paragraph 4. The mailing address shall be the owner's address and not the address of an agent or anyone representing the claimant. Be sure to note if there has been a change of address.
7. Paragraph 5 shall be completed to show the date it was verified that all monuments required by law were properly erected, all notices were posted, and that corners were appropriately designated for all claims listed.
8. An exact legible reproduction or duplicate (other than microfilm or other electronic media) of this affidavit or another type of affidavit of assessment work that you file or will file in the county where each claim is located, must be filed with the BLM on or before December 30 of the calendar year in which the assessment year ends. For mill or tunnel sites, a separate notice of intent to hold must be filed with the BLM on or before December 30. Requirements for filing a notice of intent to hold can be found at 43 CFR 3835.33.
9. A processing fee of \$10 for each claim listed must be remitted to the BLM along with this or any other affidavit of assessment work.

RECEIVED
MAY - 5 PM 3:03
2017

NOTICES

THE PRIVACY ACT and 43 CFR 2.223(d) require that you be furnished with the following information in connection with the information requested by this form.

AUTHORITY: 30 U.S.C. §28-28d and 43 CFR part 3835 permit collection of the information requested by this form.

PRINCIPAL PURPOSE: The BLM will use the information you provide to document compliance with 43 U.S.C. 1744 and that assessment work has been completed in accordance with 30 U.S.C. § 28-28d and 43 CFR part 3835 in lieu of paying the maintenance fee for the mining claims listed on this form.

ROUTINE USES: The BLM will only disclose this information in accordance with the provisions at 43 CFR 2.231(b) and (c).

EFFECT OF NOT PROVIDING INFORMATION: Disclosure of the requested information is required by 30 U.S.C. § 28-28d and 43 CFR part 3835 for claimants qualified to perform assessment work in lieu of paying the maintenance fee. Failure to submit all the requested information or to complete this form will delay the BLM's processing of the form and may preclude the BLM's acceptance of the assessment work information, which may result in forfeiture of the mining claim(s) by the claimant.

THE PAPERWORK REDUCTION ACT requires us to inform you that:

Use of this form is optional. You must perform assessment if a waiver to pay the maintenance fee has been requested. This form is provided to help you attest that annual assessment work has been completed in lieu of paying the maintenance fee for your claim(s). Submission of the requested information is necessary to obtain or retain a benefit.

You do not have to respond to this or any other Federal agency-sponsored information collection unless it displays a valid OMB control number.

BURDEN HOURS STATEMENT: The estimated public reporting burden for this form is 30 minutes per response, including the time for reviewing instructions, gathering and maintaining data, and completing and reviewing the form. You may submit comments regarding the burden estimate or any other aspect of this form to: U.S. Department of the Interior, Bureau of Land Management (1004-0114), Bureau Information Collection Clearance Officer (WO-630), 1849 C Street, N.W., Room 21341.M, Washington, D.C. 20240.

BLM INFORMATION

2017 MAY -5 P 3:04

2017 MAY -5 P 3:04

AFFIDAVIT OF ANNUAL ASSESSMENT WORK

WHEN RECORDED, MAIL DOCUMENT TO:

NAME: WILLIAM LEWIS

ADDRESS: 401 N. VIRGINIA ST, Apt. 1

CITY, STATE, ZIP: PRESCOTT, AZ 86301

FOR COUNTY RECORDER'S USE

No. of Claims 1

x \$10/claim

Total due BLM \$ \$10.00

TO ALL WHOM IT MAY CONCERN:

- The undersigned certifies that at least \$100 per claim was expended for development, labor and improvements, or equivalent value added, as the annual assessment work for the assessment year ending September 1, 2017 for the following contiguous unpatented mining claim(s), located in the County of YAVAPAI, in the State of ARIZONA.

BLM Serial No.	Name of Claim	Tp Rg Sec Mer				County Recordation Book and Page No.	Co. Recording Date
		Example: 13N 5E 14 MDM					
439836	BETTY BOOP #1	11.5N	1E	24		2016-0045957	9/15/2016

PHOENIX, ARIZONA
 2017 MAY -5 PM 3:03
 RECEIVED

2. Type of labor and improvements (specify what was done and give the total value for that labor and improvement to show at least \$100 for each claim). If a geological, geochemical, or geophysical survey was performed, as per 30 U.S.C. 28-1, reference the title of the report of survey, give cost and date of the survey and report, and indicate it was filed with the County Recorder:

Description of Work Performed	Value of Work Performed	Date Work Was Performed
DEBRIS & TRASH CLEANED UP	\$20.00	4/5/2017
POSTED, "MINING CLAIM & TRESPASSING STAKES"	\$20.00	4/8/2017
WALKED 20 ACRES, CHECKING MINE AREA	\$20.00	4/8/2017
CLEANED OUTSIDE MINE PERIMETER	\$20.00	4/15/2017
CHECKED LOCATION STAKES FOR DAMAGE OR LOSS	\$20.00	4/15/2017

3. Name and mailing address of each person who performed the labor and improvements:

Name (please print)

WILLIAM LEWIS
 JACK RAY

Current Mailing Address (please print)

401 N. VIRGINIA ST., APT. #1, PRESCOTT, AZ, 86301
 401 N. VIRGINIA ST., APT. #1, PRESCOTT, AZ, 86301

4. Name and mailing address of each person who holds and claims the subject mining claim(s) for the valuable minerals contained therein. Be sure to indicate if there is a change of address:

Name (please print)

WILLIAM LEWIS
 JACK RAY

Current Mailing Address (please print)

401 N. VIRGINIA ST., APT. #1, PRESCOTT, AZ, 86301
 401 N. VIRGINIA ST., APT. #1, PRESCOTT, AZ, 86301

2017 MAY -5 P. 3:04

5. The undersigned testifies that on the date of 9/5/2016 / 10:50 AM 2017, all monuments required by law were erected upon the subject claim(s), and all notices required by law were posted on the subject claim(s) or copies thereof were in place, and at said date, each corner monument bore or contained

markings sufficient to appropriately designate the corner of the claim to which it pertains and the name of the claim(s).

I hereby certify under penalty of perjury under the laws of the State of ARIZONA that the foregoing statements are true and correct:

William B Lewis Date: 5/2/17
(Signature of person responsible for above statement)

Title 18 U.S.C. 1001 and 43 U.S.C. 1212 make it a crime for any person knowingly and willfully to make to any department or agency of the United States any false, fictitious or fraudulent statements or representations as to any matter within its jurisdiction.


Notary Block

SUBSCRIBED AND SWORN TO before me, this 2 day of May 20 17

By: Michelle Vivas
(Signature of Affiant)

Title: FSR

My Commission Expires: April 21, 2020



INSTRUCTIONS

1. This is an optional form that may be used to satisfy the requirements for the Bureau of Land Management (BLM) under the provisions of 43 U.S.C. §1744 and 30 U.S.C. §28-28d and the regulations thereunder (43 CFR part 3835). Since local and State laws may vary, you should contact your local and State agencies where the claims are located to ensure all applicable laws and requirements are satisfied.
2. The claimant(s) must fill in the date in paragraph 1 for the applicable assessment year and the county and state where the claims are located.
3. All claim names, BLM serial numbers, legal descriptions, and original county recording information must be listed for the claims pertaining to this assessment notice.
4. The claimant(s) must complete paragraph 2 listing all labor or improvements which was performed on or did benefit the subject mining claims. The value and date of the labor or improvements must also be listed. The total amount of labor or improvements can be listed, but the total expenditure must equal at least \$100 for each claim.
5. The names and current mailing addresses of the person(s) performing the labor shall be listed in paragraph 3.
6. The name and current mailing address of each owner (claimant) of the claims shall be listed in paragraph 4. The mailing address shall be the owner's address and not the address of an agent or anyone representing the claimant. Be sure to note if there has been a change of address.
7. Paragraph 5 shall be completed to show the date it was verified that all monuments required by law were properly erected, all notices were posted, and that corners were appropriately designated for all claims listed.
8. An exact legible reproduction or duplicate (other than microfilm or other electronic media) of this affidavit or another type of affidavit of assessment work that you file or will file in the county where each claim is located, must be filed with the BLM on or before December 30 of the calendar year in which the assessment year ends. For mill or tunnel sites, a separate notice of intent to hold must be filed with the BLM on or before December 30. Requirements for filing a notice of intent to hold can be found at 43 CFR 3835.33.
9. A processing fee of \$10 for each claim listed must be remitted to the BLM along with this or any other affidavit of assessment work.

MAY 5 2 03

NOTICES

THE PRIVACY ACT and 43 CFR 2.223(d) require that you be furnished with the following information in connection with the information requested by this form.

AUTHORITY: 30 U.S.C. §28-28d and 43 CFR part 3835 permit collection of the information requested by this form.

PRINCIPAL PURPOSE: The BLM will use the information you provide to document compliance with 43 U.S.C. 1744 and that assessment work has been completed in accordance with 30 U.S.C. § 28-28d and 43 CFR part 3835 in lieu of paying the maintenance fee for the mining claims listed on this form.

ROUTINE USES: The BLM will only disclose this information in accordance with the provisions at 43 CFR 2.231(b) and (c)

EFFECT OF NOT PROVIDING INFORMATION: Disclosure of the requested information is required by 30 U.S.C. § 28-28d and 43 CFR part 3835 for claimants qualified to perform assessment work in lieu of paying the maintenance fee. Failure to submit all the requested information or to complete this form will delay the BLM's processing of the form and may preclude the BLM's acceptance of the assessment work information, which may result in forfeiture of the mining claim(s) by the claimant

THE PAPERWORK REDUCTION ACT requires us to inform you that:
Use of this form is optional. You must perform assessment if a waiver to pay the maintenance fee has been requested. This form is provided to help you attest that annual assessment work has been completed in lieu of paying the maintenance fee for your claim(s). Submission of the requested information is necessary to obtain or retain a benefit.
You do not have to respond to this or any other Federal agency-sponsored information collection unless it displays a valid OMB control number.

BURDEN HOURS STATEMENT: The estimated public reporting burden for this form is 30 minutes per response, including the time for reviewing instructions, gathering and maintaining data, and completing and reviewing the form. You may submit comments regarding the burden estimate or any other aspect of this form to: U.S. Department of the Interior, Bureau of Land Management (1004-0114), Bureau Information Collection Clearance Officer (WO-630), 1849 C Street, N.W., Room 2134LM, Washington, D.C. 20240.

BLM/DOI/IO/1004-0114

2017 MAY -5 P 3:04



WILLIAM B LEWIS
 401 N VIRGINIA ST APT 1
 PRESCOTT AZ 86301-2696



BUREAU of LAND MANAGEMENT
 ONE N. CENTRAL AVE. STE 800
 PHOENIX, AZ 85004-2203

1
 2
 3
 4
 5
 6
 7
 8
 9
 10
 11
 12
 13
 14
 15
 16
 17
 18
 19
 20
 21
 22
 23
 24
 25
 26
 27
 28
 29
 30
 31
 32
 33
 34
 35
 36
 37
 38
 39
 40
 41
 42
 43
 44
 45
 46
 47
 48
 49
 50
 51
 52
 53
 54
 55
 56
 57
 58
 59
 60
 61
 62
 63
 64
 65
 66
 67
 68
 69
 70
 71
 72
 73
 74
 75
 76
 77
 78
 79
 80
 81
 82
 83
 84
 85
 86
 87
 88
 89
 90
 91
 92
 93
 94
 95
 96
 97
 98
 99
 100

PHOENIX, ARIZONA
 2017 MAY -5 P 3:03
 RECEIVED

**United States Department of the Interior
Bureau of Land Management
DIV OF LANDS, MINRLS & ENERGY
ONE N CENTRAL AVE
PHOENIX, AZ 85004 -4427
Phone: 602-417-9200**

Receipt

No: 3831392

Transaction #: 3939642	
Date of Transaction: 05/08/2017	
CUSTOMER:	
WILLIAM LEWIS 401 N VIRGINIA ST APT 1 PRESCOTT, AZ 86301-2696 US	

LINE #	QTY	DESCRIPTION	REMARKS	UNIT PRICE	TOTAL
1	1.00	LOCATABLE MINERALS / MINING CLAIMS- NOT NEW-UNADJUD, ONE AUTH NO. ONLY / MINING CLAIM MONEY RECEIVED CASES: AMC435502/\$30.00	POL 2017/3	- n/a -	30.00
TOTAL:					\$30.00

PAYMENT INFORMATION					
1	AMOUNT:	30.00	POSTMARKED:	N/A	
	TYPE:	CHECK	RECEIVED:	05/05/2017	
	CHECK NO:	9182812441			
	NAME:	LEWIS, WILLIAM B 401 N VIRGINIA ST APT 1 PRESCOTT AZ 86301-2696 US			

REMARKS
POL 2017/3 / NO WAIVER

This receipt was generated by the automated BLM Collections and Billing System and is a paper representation of a portion of the official electronic record contained therein.

435502
 439835
 439836

NOTICE OF INTENTION TO HOLD MINING CLAIMS/SITES

When Recorded Return Document to:
WILLIAM LEWIS / JACK DALY
401 N. VIRGINIA ST. APT. 1
PRESOTT, AZ 86301

RECEIVED
 BLM ARIZONA DISTRICT OFFICE
 PHOENIX, ARIZONA
 2017 FEB 24 P 3 09
 BLM
 Date
 Stamp

Check here if this is a change of address.
 Telephone: _____
 E-mail Address: _____

I (We) intend to hold the claims(s) and/or site(s) listed below for the calendar year 20___, and I (We) have filed or will file a Notice of Intent to Hold in the county where the claim (s) is located.

- Reason for filing a Notice of Intent to Hold instead of an assessment work filing (check one):
- Maintenance fee was paid to maintain claim(s) during this assessment year.
 - Mill or tunnel sites.
 - Claim(s) was located during the current assessment year.
 - BLM has deferred assessment work (attach copy of decision granting deferment, or pending petition for deferment including date petition was filed.)

Line No.	AMC NUMBER	CLAIM/SITE NAME	COUNTY RECORDER DATA (If available)	TWP	RNG	SEC
1	435502	DEVINE MINE VENTURE	2016-0008360	13	2W	33
X 2	439836	BETTY BOOP #1	2016-0045957	11.5	01E	24
X 3	439835	BETTY BOOP #2	2016-0045958	11.5	01E	24
4						
5						
6						
7						
8						
9						
10						

ENTERED
 FEB 28 2017
 BY: P. [Signature]

NOTICE OF INTENTION TO HOLD MINING CLAIMS/SITES
page 2

RECEIVED
BLM
2017 FEB 24 P 3:08
PHOENIX, ARIZONA

- 1. State of Arizona, County of YAVAPAI
- 2. I (Name) WILLIAM LEWIS / JACK PAUL
- 3. Reside at (Address) 401 N. VIRGINIA ST. Apt. #1

City PRESCOTT County YAVAPAI State AZ Zip 86301 being duly sworn, depose and say that I am a citizen of the United States, more than eighteen years of age, that all of the facts set forth in this notice, subject to the provisions and penalties of 18 U.S.C. 1001 pertaining to the filing of false, fictitious, or fraudulent statements with the United States, are true and correct according to the best of my knowledge, information and belief.

4. Owner's name and address (If not shown in Items 1-3 above). _____

5. Dated: 2/21/17 Signature: William Lewis / Jack Paul

Bureau of Land Management
Arizona State Office
www.blm.gov/az


No. of Claims: 3 x \$10 = # 30
Check No: M.O. Init. W.L.
Receipt No.: 3771891
For BLM Use Only

RECEIVED
2017 FEB 24 P 3:08
PHOENIX, ARIZONA


Form: MCF110
Revised July 2014
Page 2 of 2



WILLIAM B LEWIS
401 N VIRGINIA ST APT 1
PRESCOTT AZ 86301-2696



BUREAU OF LAND MANAGEMENT
ONE N. CENTRAL AVE., STE 800
PHOENIX, AZ 85004-2203



PHOENIX, ARIZONA
2011 FEB 24 P 3 03
RECEIVED
BLM AZ STATE OFFICE

United States Department of the Interior
Bureau of Land Management
 DIV OF LANDS, MINRLS & ENERGY
 ONE N CENTRAL AVE
 PHOENIX, AZ 85004 -4427
 Phone: 602-417-9200

Receipt

No: 3771891

Transaction #: 3878255	
Date of Transaction: 02/27/2017	
CUSTOMER:	
WILLIAM LEWIS 401 N VIRGINIA ST APT 1 PRESCOTT, AZ 86301-2696 US	

LINE #	QTY	DESCRIPTION	REMARKS	UNIT PRICE	TOTAL
1	1.00	LOCATABLE MINERALS / MINING CLAIMS-NOT NEW-UNADJUD, ONE AUTH NO. ONLY / MINING CLAIM MONEY RECEIVED CASES: AMC435502/\$30.00	WAIVER (3) 2018 / POL (3) 2017	- n/a -	30.00
TOTAL:					\$30.00

PAYMENT INFORMATION			
1	AMOUNT:	30.00	POSTMARKED: N/A
	TYPE:	CHECK	RECEIVED: 02/24/2017
	CHECK NO:	9182812274	
	NAME:	LEWIS, WILLIAM 401 N VIRGINIA ST APT 1 PRESCOTT AZ 86301-2696 US	

REMARKS

This receipt was generated by the automated BLM Collections and Billing System and is a paper representation of a portion of the official electronic record contained therein.

NOTICE!!

These documents have been scanned!

Do not place un-scanned documents beneath this notice!

Do not remove this notice from this file!

GPO Jacket No. 560-102
Print Order 61540
Rise Business Services, LLC
Job=AZ15 5/1/2019



Box Number= AZ15014



Claim Begin-End: AMC439835-AMC439835

5 Miscellaneous



AZ15014-10

AMC439776-AMC440076

AMC439835

United States Department of the Interior
Bureau of Land Management
 DIV OF LANDS, MINRLS & ENERGY
 ONE N CENTRAL AVE
 PHOENIX, AZ 85004 -4427
 Phone: 602-417-9200

Receipt

No: 3932842

Transaction #: 4042426	
Date of Transaction: 08/11/2017	
CUSTOMER:	
WILLIAM LEWIS 401 N VIRGINIA ST APT 1 PRESCOTT, AZ 86301-2696 US	

LINE #	QTY	DESCRIPTION	REMARKS	UNIT PRICE	TOTAL
1	1.00	SUSPENSE, MISCELLANEOUS / SUSPENSE, MISCELLANEOUS / TEMPORARY HOLD (1 WEEK ONLY)		20.00	20.00
TOTAL:					\$20.00

PAYMENT INFORMATION			
1	AMOUNT:	20.00	POSTMARKED: 08/08/2017
	TYPE:	CHECK	RECEIVED: 08/10/2017
	CHECK NO:	9182813014	
	NAME:	LEWIS, WILLIAM B 401 N VIRGINIA ST APT 1 PRESCOTT AZ 86301-2696 US	

REMARKS

This receipt was generated by the automated BLM Collections and Billing System and is a paper representation of a portion of the official electronic record contained therein.

*IRT LTR DTD 7/14/2017,
 AMENDMENTS ON AMC439835
 AND 439836.
 635 ENTERED 9/22/17. PC*

Login ID6222

Entry Date08/15/2017

Total Amount\$20.00

Original Order Items

Line	Order#	AuthNos	TransDate	Action	Amount	CostCtr	F
1	4042426	<input type="checkbox"/>	08/11/2017	TEMPORARY HOLD (1 WEEK ONLY)	\$20.00	LLAZ920000	LLA

Order Items To Be Generated for Transfer

Line	Order#	AuthNos	TransDate	Action	Amount	CostCtr
1	4042426	<input type="checkbox"/>	8/15/2017	TEMPORARY HOLD (1 WEEK ONLY)	\$-20.00	LLAZ920000
2	4042426	AMC439835 <input type="checkbox"/>	8/15/2017	MINING CLAIM MONEY RECEIVED	\$20.00	LLAZ920000

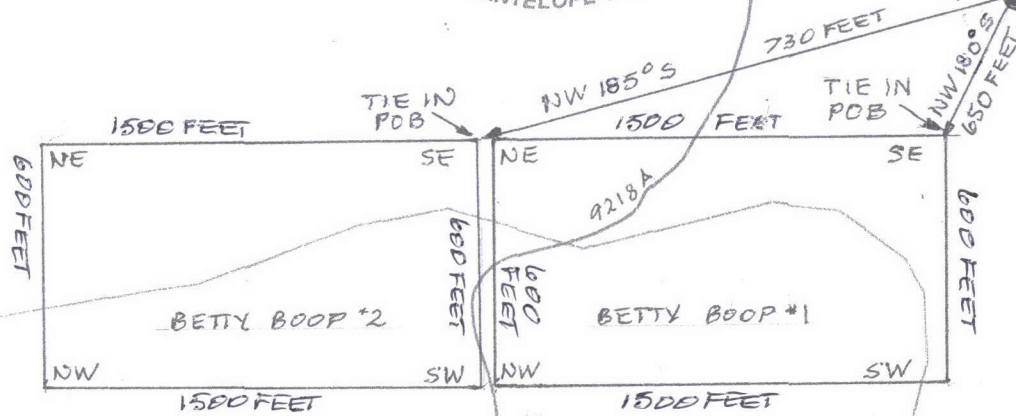


S36-T12N-R01E

T12N
 R1E | R2E
 S36 | S21
 S24 | S6
 T11½N | T11N
 1967
 CADASTRAL
 SURVEY

S31-T12N-R02E

ANTELOPE CREEK RD



S24-T11.5N-R01E

S06-T11N-R02E

NOTE:
 ALL MONUMENTS ARE PVC
 WHITE POSTS, 4 FEET LONG, 4
 CORNERS

Legend


- Road Centerlines
- Asr Parcel Lines
- Hydrology
- ▭ Section/Township/Range

BETTY BOOP #1
 YAVAPAI COUNTY, BIG BUG MINING DISTRICT
 LOCATED: SEPT. 5, 2010, BY WILLIAM LEWIS/JACK DALY
 401 N. VIRGINIA ST Apt. #1, PRESCOTT, AZ, 86301

RECEIVED
 DLM AND SURVEY SERVICE
 2017 AUG 10 P 3:04
 PHOENIX, ARIZONA



WILLIAM B LEWIS
401 N VIRGINIA ST APT 1
PRESCOTT AZ 86301-2696



7015 1520 0001 6443 8081



USA FOREVER



PHOENIX, ARIZONA

AUG 10 P 3:04

RECEIVED
M AZ STATE OFFICE

BUREAU of LAND MANAGEMENT
ARIZONA STATE OFFICE
ONE NORTH CENTRAL AVENUE, SUITE 800
PHOENIX, AZ. 85004-4427



85004

U.S. POSTAGE
PAID
PRESCOTT, AZ
86303
AUG 08, 17
AMOUNT
\$3.35
R2304M115483-55


PHOENIX AZ 852

09 AUG 2017 PM 8 L



PLACE STICKER AT TOP OF ENVELOPE TO THE RIGHT
OF THE RETURN ADDRESS. FOLD AT DOTTED LINE

CERTIFIED MAIL




1013



CERTIFIED MAIL



WILLIAM B LEWIS
401 N VIRGINIA ST APT 1
PRESCOTT AZ 86301-2696



7015 1520 0001 6443 8135

PHOENIX AZ 852

8 AUG 2017 PM 3 L



PHOENIX STATION

PHOENIX, ARIZONA

2017 AUG 22 A 7 35

RECEIVED
BLM AZ STATE OFFICE

BUREAU of LAND MANAGEMENT
ARIZONA STATE OFFICE
1 NORTH CENTRAL AVENUE, SUITE 800
PHOENIX, AZ 85004
ATTN: RE'ANN MYERS



1013



U.S. POSTAGE
PAID
PRESCOTT, AZ
86303
AUG 18 17
AMOUNT
\$3.35
R2304P11877-08

85004



7015 1520 0001 6443 8135

NOTICE!!

These documents have been scanned!

Do not place un-scanned documents beneath this notice!

Do not remove this notice from this file!

GPO Jacket No. 560-102
Print Order 61540
Rise Business Services, LLC
Job=AZ15 5/1/2019



Box Number= AZ15014



Claim Begin-End: AMC439835-AMC439835

6 Location Notices-Amendments and Supporting Documents



AZ15014-10 AMC439776-AMC440076

MINING CLAIM STATUS REPORT

Data Entered: 13 OCT 16

MTP Checked By: _____

GEO Checked By: _____

LEAD SERIAL NUMBER: AMC 439835 thru AMC _____

NUMBER OF CLAIMS & TYPE:

1 LODE
 _____ PLACER
 _____ ASSOCIATION PLACER
 _____ MILL SITE
 _____ TUNNEL SITE

CHARGES:

Location Fee @ \$37 = \$ 37.00
 Processing Fee @ \$20 = \$ 20.00
 Maintenance Fee @ \$155 = \$ 155.00
 Add'l Maint Fee for Assoc Placer = \$ _____
SUBTOTAL \$ 212.00
 Other Fees \$ _____
 Other Fees \$ _____
TOTAL \$ 212.00

TOTAL ACREAGE: N/A Per Claim
(Placer Only)

NUMBER OF LOCATORS: 2

DOCUMENTS RECEIVED VIA: Over-the-Counter [] Mail [] TIMELY FILED: Yes [] No []

LEGAL DESCRIPTION: T 11.5N R 1E SEC 24
 T _____ R _____ SEC _____
 T _____ R _____ SEC _____
 T _____ R _____ SEC _____
 T _____ R _____ SEC _____

BLM [] FOREST SERVICE [] _____ SUBJ TO PL 359: Yes [] No []
WILDERNESS AREA [] _____

SPLIT ESTATE: N/A [] SX [] PX [] OTHER [] _____
SRHA [] Was proper Notice filed if located on SHRA Land? Yes [] No []

RECONVEYED MINERALS ON BLM LAND REQUIRE OPENING ORDER FROM 1944 TO 1993:
Open to Entry On _____ N/A []

COMMENTS/STATUS: VOID [] PARTIALLY VOID [] PVT MINERALS [] WITHDRAWN LANDS []
OTHER [] _____

AMC 439835

[] Claimant acknowledges that portions of the following claim(s) site(s) may be void or voidable.

Printed Name of Claimant _____ Signature of Claimant _____

*****FINAL ADJUDICATION*****

DATE 6/19/2017 INITIALS PM

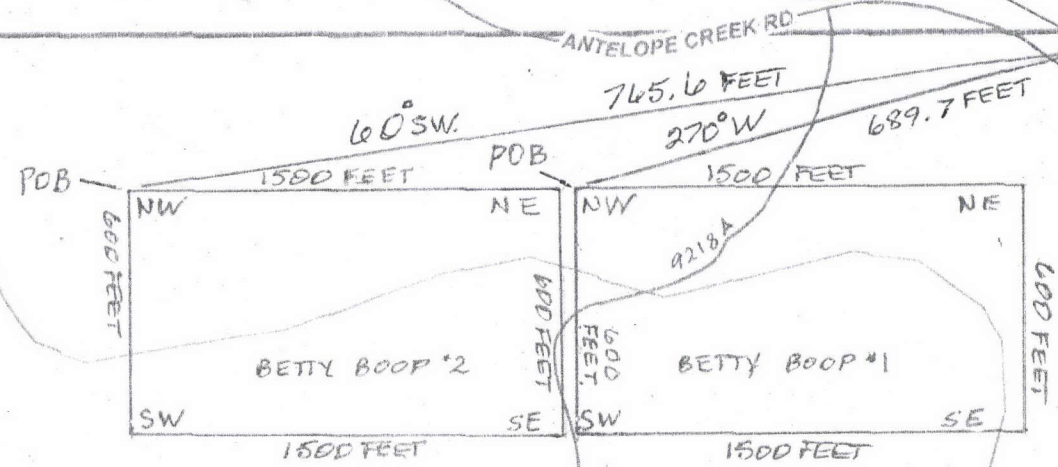


" AMENDMENT "

S36-T12N-R01E

T12N	
R1E	R2E
S36	S21
S24	S6
T11 1/2 N	T11 N
1967	
CA DASTRAL SURVEY	

S31-T12N-R02E



S24-T11.5N-R01E

S06-T11N-R02E

NOTE:
 ALL MONUMENTS ARE PVC
 WHITE POSTS 4 FEET LONG, 4
 CORNERS

- ① BETTY BOOP, #1
AMC 439835
- ② BETTY BOOP, #2
AMC 439836

Legend

- Road Centerlines
- Assr Parcel Lines
- Hydrology
- Section/Township/Range

BETTY BOOP #1
 YAVAPAI COUNTY, BIG BUG MINING DISTRICT
 LOCATED: SEPT. 5, 2010, BY WILLIAM LEWIS / JACK DALY
 401 N. VIRGINIA ST Apt. #1, PRESCOTT, AZ, 86301

RECEIVED
 PLM AZ STATE OFFICE
 2011 AUG 22 A 7:35
 PHOENIX, ARIZONA

Amc 439835

LOCATION NOTICE FOR LODE MINING CLAIM

Amendment BLM Serial # _____

NOTICE IS HEREBY GIVEN that the BETTY BOOP
MINE # 2 lode mining claim has been located

X by WILLIAM LEWIS/JACK DALY whose current mailing
address is 401 N VIRGINIA ST APT. #1
PRESCOTT, AZ 86301

RECEIVED
BLM STATE OFFICE
6 OCT - 3 P 3:22
DENIX, ARIZONA
BLM
Date
Stamp

The general course of this claim is SOUTH TO NORTH and it is situated in YAVAPAI
County, Arizona. This claim is 1500 feet in length and 600 feet in width.

20 Total Claim Acreage. This claim runs from the location monument on which this location notice
is posted on the centerline of the claim approximately 1600 feet in a SE direction to the SW
end line and 600 feet in a SE direction to the NE end line. This claim is marked by six
monuments, one at each corner and one at the center of each end line of the claim.

The location monument on which this notice is posted is situated within Section 24, Township T 11.5N
_____, Range R 01E, Gila Salt River Base and Meridian, Arizona and this claim encompasses portions
of the following quarter section(s), section(s), Township(s) and Range(s) NW 1/4 OF THE NE 1/4 CORNER,
SECTION: 24, TOWNSHIP: 11.5N, RANGE: R 01E
Gila Salt River Base and Meridian, Arizona.

The locality of this claim with reference to some natural object or permanent monument and additional information
(if any) concerning its locality are as follows: 20 ACRES; NW CORNER, NORTH TO
SOUTH, 1500 FEET TO NE END LINE / SEC: 24 TOWNSHIP: 11.5N
RANGE: R 01E The above information is shown on the attached map.

DATED AND POSTED on the ground this 5th day of SEPTEMBER 2016.

LOCATOR(s) AGENT

Print Name(s) WILLIAM LEWIS/JACK DALY 9/15/16

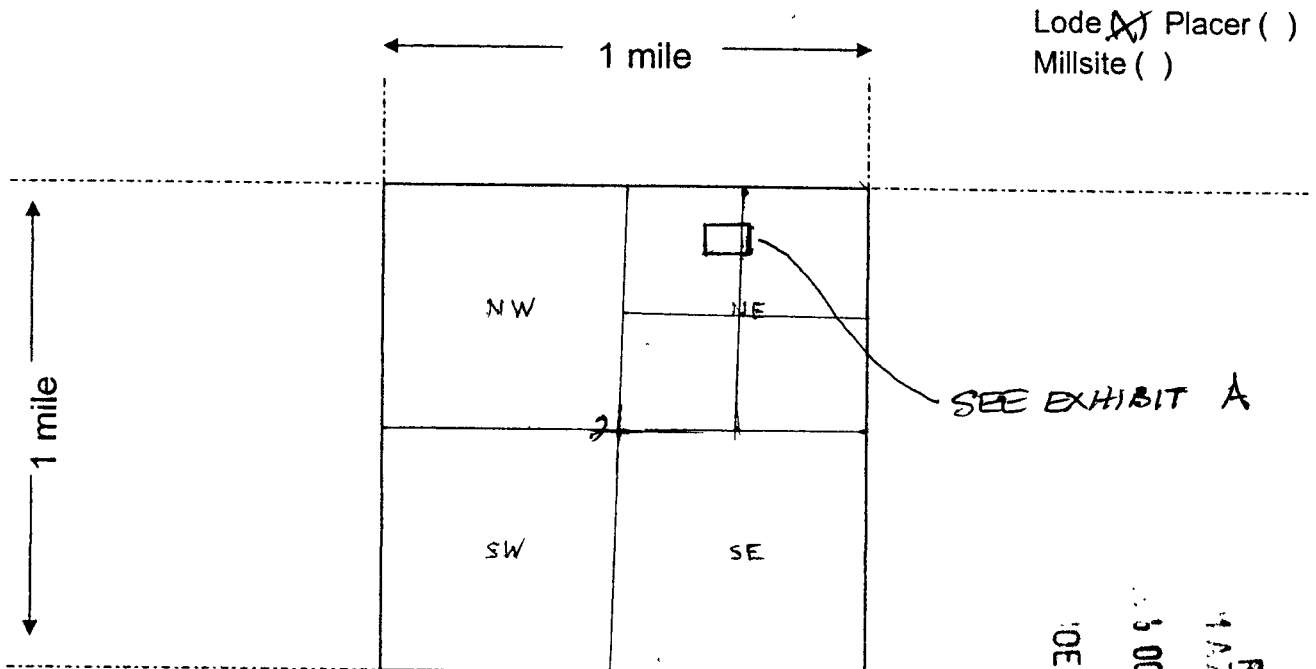
Signature(s) William Lewis / Jack Daly 9/15/16

Form MCF100
Revised July 2014

This form is available from the Arizona Geological Survey and may be reproduced.

ANCI439835

MINING CLAIM MAP



Lode (X) Placer ()
Millsite ()

SEE EXHIBIT A

RECEIVED
 ARIZONA STATE OFFICE
 OCT - 3 P 3:22
 TUCSON, ARIZONA

Scale: 1" = 2000 feet

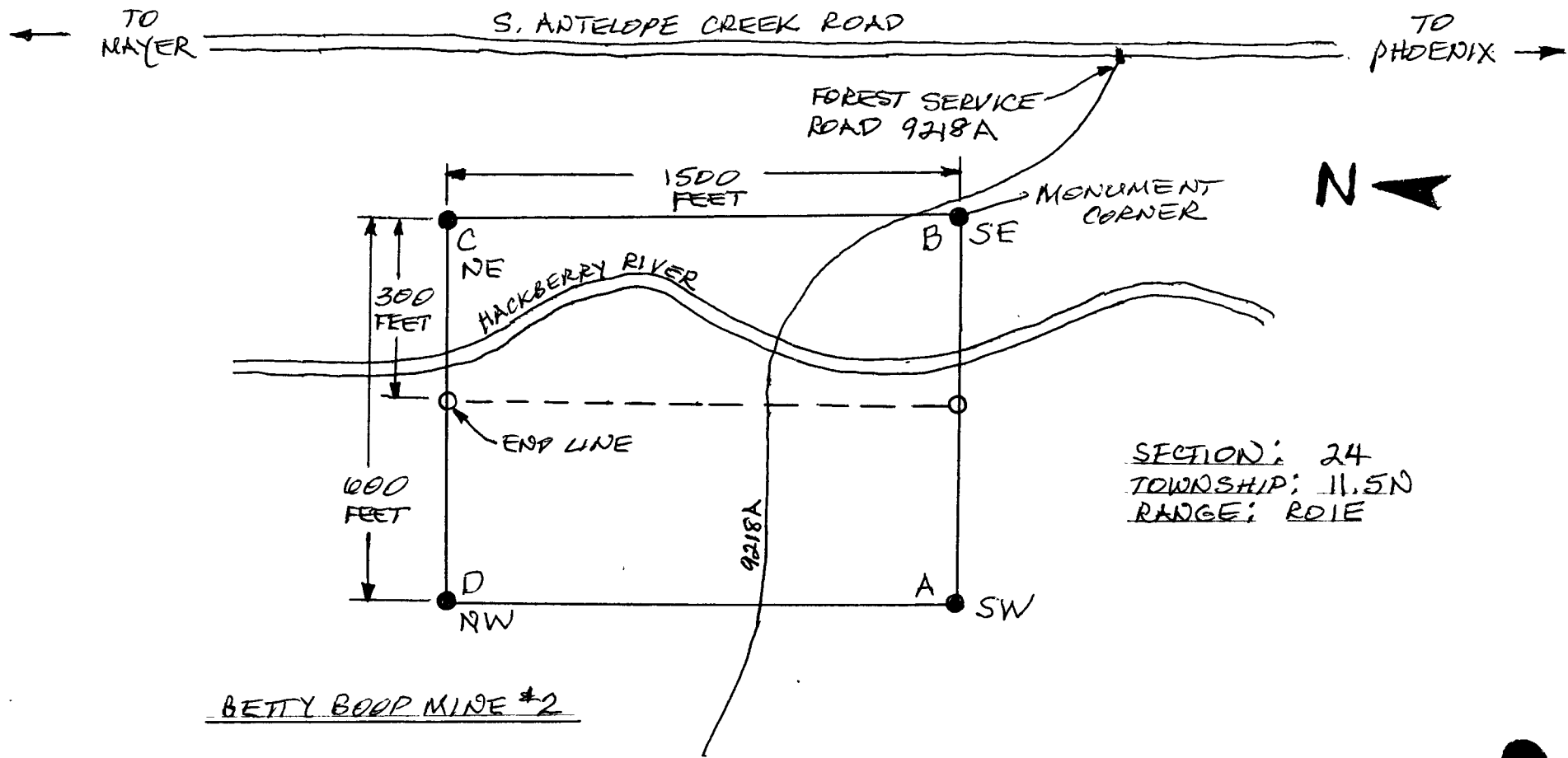


1. The above map depicts the BETTY BOOP*2 mining claim, which is located in Section (s) 24, Township T11.5N, Range R01E, Gila and Salt River Base and Meridian, YAVAPAI County, Arizona. Total claim acreage is 20
2. The type of corner and location monuments used are as follows: 4' PVC PIPES; DATED: 9/5/16; TIME: 10:50 AM
3. The bearings and distances in degrees and feet between claim corners and to a public land survey monument are as depicted on the map.
4. If the claim is a placer or millsite claim with exterior limits conforming to legal subdivisions of the public survey, provide a legal description of the claim _____

AMC1139835

Form MCF100a
Revised July 2014

This form is available from the Arizona Geology Survey and may be reproduced.



PHOENIX, ARIZONA

OCT - 3 P 3:22

RECEIVED
AZ STATE OFFICE

EXHIBIT A

AMC439835

Recorded at the request of:



When Recorded, MAIL TO:

SEE PAGE #2

LOCATION NOTICE FOR LORE MINING CLAIM

BETTY BOOP MINE #2

WILLIAM LEWIS / JACK DALY

AMC1139835

RECEIVED
STATE OFFICE
OCT - 3 P 3: 21
DENIX, ARIZONA

Input Parameters for Geographic Report with Land

System Id = CR

Admin State = AZ

Geo State =

Casetype Begins With

Case Disp Txt = AUTHORIZED, CANCELLED, EXPIRED, PENDING, REJECTED, RELINQUISHED, WITHDRAWN

Mer Twp Rng =

Section =

Mtrs = 14 0112N 0010E 024, 14 0112N 0010E 999

Commodity =

Commodity Txt =

Pending Org =

Pend Org Decode =

Total Rows Returned: 1

RUN TIME: 12:19 PM

Adm State: AZ

UNITED STATES DEPARTMENT OF INTERIOR
BUREAU OF LAND MANAGEMENT
GEOGRAPHIC REPORT WITH LAND
Sorted by Serial Number

RUN DATE: 10/13/2016
Page 1 of 1

Serial Number: AZA 033350

Total Case Acres: 640.050

<u>Casetype</u>	<u>Case Disp</u>				<u>Sect</u>	<u>Sur Typ</u>	<u>Sur Num</u>	<u>Suff</u>	<u>Subdivision</u>	<u>Act Pend</u>
288100	AUTHORIZED	14	0112N	0010E	024	ALIQ			E2NE;	

UNSURVEYED TOWNSHIP 11½ NORTH RANGE 1 EAST OF THE GILA AND SALT RIVER MERIDIAN, ARIZONA

PROTRACTION DIAGRAM NO 16 OFFICIALLY FILED 12/07/1959

YAVAPAI COUNTY
HASSAYAMPA FIELD OFFICE

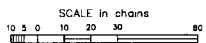
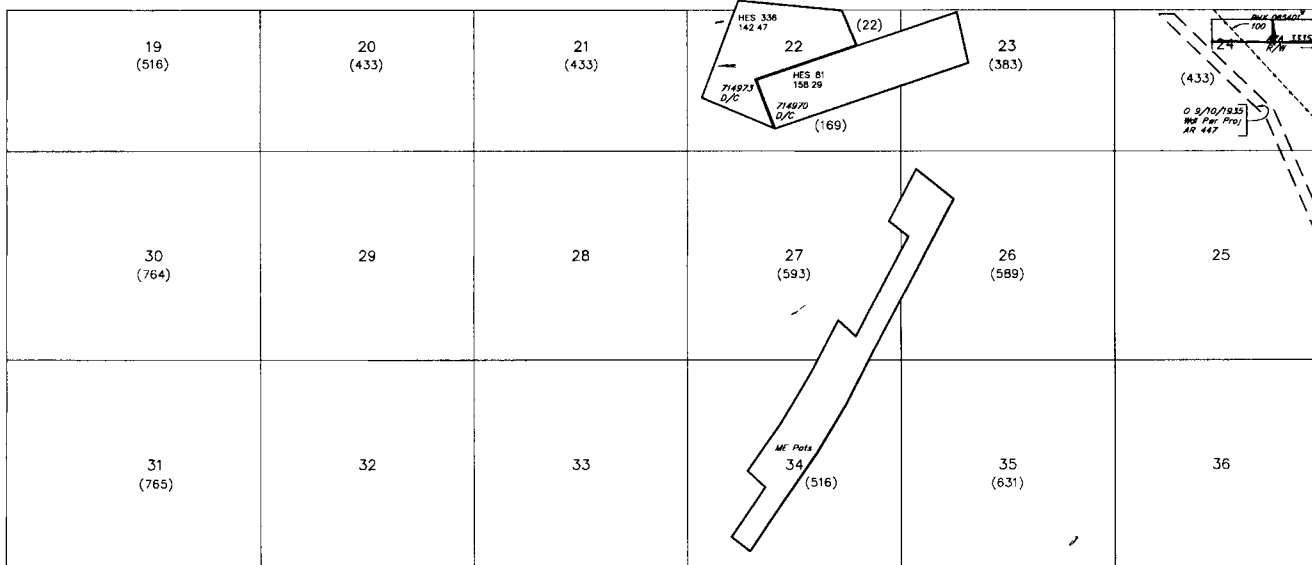
STATUS OF PUBLIC DOMAIN
LAND AND MINERAL TITLES

INDEX TO SEGREGATED TRACTS				
RESURVEY	ORIGINAL SURVEY			
TRACT NO	T	R	SEC	SUBDIVISION

FOR ORDERS AFFECTING DISPOSAL OR USE OF UNIDENTIFIED LANDS WITHDRAWN FOR CLASSIFICATION, MINERALS, WATER AND/OR OTHER PUBLIC PURPOSES, REFER TO INDEX OF MISCELLANEOUS DOCUMENTS

All Tp included in Wm Prescott NF Proc 6 10/21/1899

MDS 12 E1/2



WARNING STATEMENT
This plat is the Bureau's Record of Title, and should be used only as a graphic display of the township survey data. Records hereon do not reflect title changes which may have been effected by island movements of rivers or other bodies of water. Refer to the cadastral surveys for official survey information.

CURRENT TO	GS	GSR Mer
10-28-2008	ACAD	T 11½ N R 1 E

L

William Lewis

Apt. 1
401 N. Virginia St.
Prescott, AZ 86301-2696

PHOENIX AZ 852

30 SEP 2016 PM 3 L



BUREAU of LAND MANAGEMENT
ONE N. CENTRAL AVE. STE 800
PHOENIX, AZ, 85004-2203

PHOENIX, ARIZONA

OCT - 3 P 3 21

RECEIVED
BLM AZ STATE OFFICE

85004-442700

